

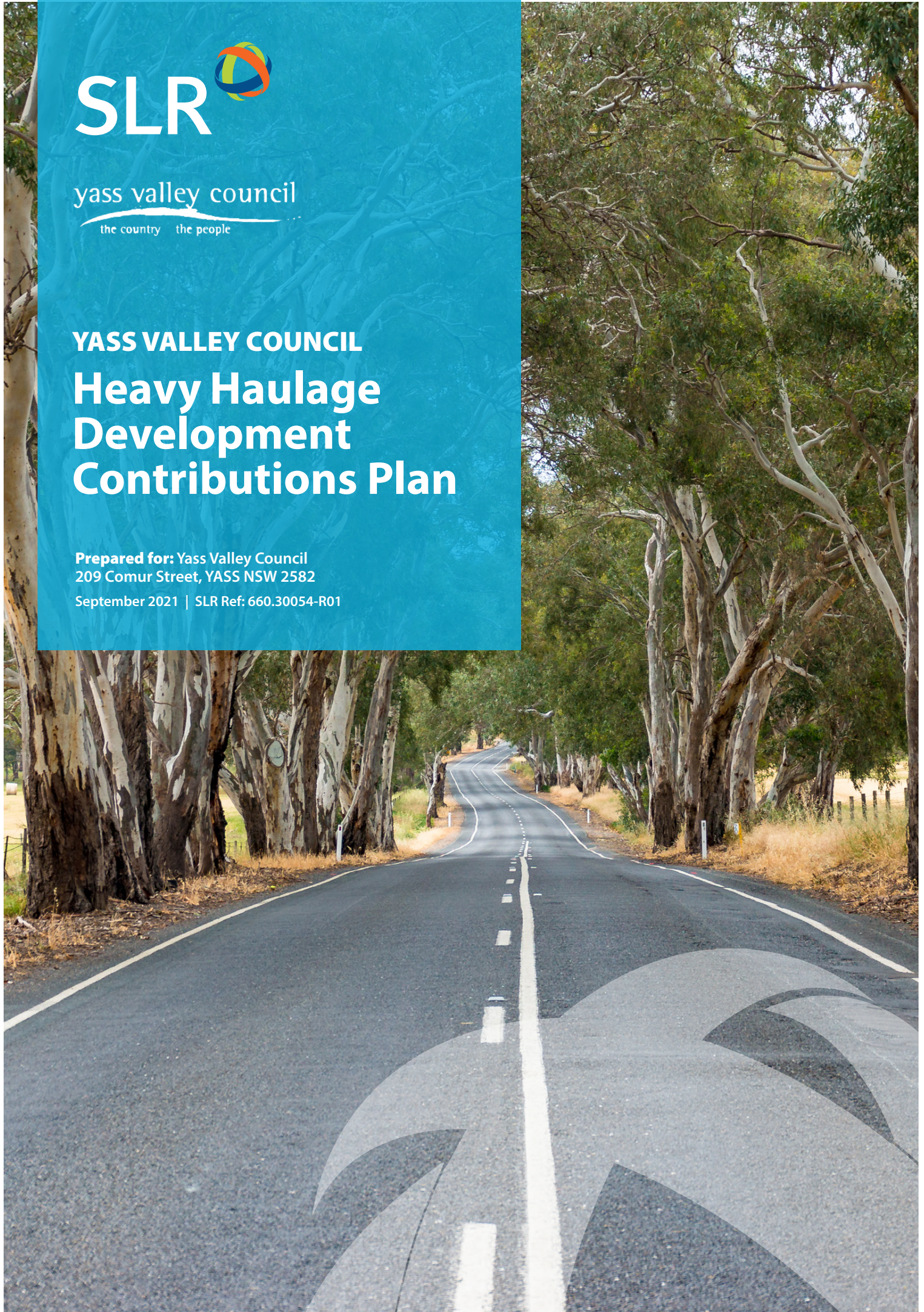


yass valley council
the country the people

YASS VALLEY COUNCIL Heavy Haulage Development Contributions Plan

Prepared for: Yass Valley Council
209 Comur Street, YASS NSW 2582

September 2021 | SLR Ref: 660.30054-R01



PREPARED BY

SLR Consulting Australia Pty Ltd
ABN 29 001 584 612
Level 1, The Central Building, UoW Innovation Campus
North Wollongong NSW 2500 Australia

T: +61 2 4249 1000
E: wollongong@slrconsulting.com www.slrconsulting.com

BASIS OF REPORT

This report has been prepared by SLR Consulting Australia Pty Ltd (SLR) with all reasonable skill, care and diligence, and taking account of the timescale and resources allocated to it by agreement with Yass Valley Council (the Client). Information reported herein is based on the interpretation of data collected, which has been accepted in good faith as being accurate and valid.

This report is for the exclusive use of the Client. No warranties or guarantees are expressed or should be inferred by any third parties. This report may not be relied upon by other parties without written consent from SLR.

SLR disclaims any responsibility to the Client and others in respect of any matters outside the agreed scope of the work.

DOCUMENT CONTROL

Reference	Date	Prepared	Checked	Authorised
660.30054-R01-v3.0	25 October 2021	Michael St Clair	Dan Thompson	Dan Thompson
660.30054-R01-v2.0	14 September 2021	Michael St Clair	Dan Thompson	Dan Thompson
660.30054-R01-v1.0	11 June 2021	Michael St Clair	Dan Thompson	Dan Thompson

CONTENTS

1	INTRODUCTION	5
1.1	Background of the Plan.....	5
1.2	Development subject to a contribution.....	5
1.3	Works schedule.....	6
1.4	How to use this Plan	6
1.5	Definitions used in this Plan.....	7
2	ADMINISTRATION AND OPERATION OF THIS PLAN	8
2.1	Name of this Plan.....	8
2.2	Commencement of this Plan	8
2.3	Area to which this Plan applies.....	8
2.4	Purpose of this Plan	8
2.5	Relationship with other contributions plans	8
2.6	Statutory basis of the Plan	9
2.7	Development exempt from this Plan.....	11
2.8	Obligations of accredited certifiers	11
2.8.1	Complying development certificates.....	11
2.8.1.1	Procedure for determining the section 7.11 contribution amount	11
2.8.2	Construction certificates	12
3	HEAVY HAULAGE CONTRIBUTION CALCULATION	13
3.1	Nexus between development and works	13
3.2	Determination of Heavy Haulage Contribution Rates	14
3.3	Calculation of monetary contributions.....	15
3.4	Application information to be relied upon	17
3.4.1	Heavy Vehicle configuration.....	17
3.4.2	Haul Route	17
3.5	Matters to be addressed during the operation of the development	18
3.6	Roadworks may be required to be undertaken in addition to contributions required under this Plan	18
3.7	Latest rates to be used	19
3.8	Variation to contributions authorised by this Plan.....	19
4	HEAVY HAULAGE CONTRIBUTION PAYMENT	20
4.1	Timing of payments	20
4.2	Deferred and periodic payment	20
4.3	Requests for alternative payment arrangements.....	21

CONTENTS

4.4	Adjusting contribution rates at the time of payment.....	22
5	OTHER MATTERS	24
5.1	Review of contribution rates	24
5.2	Pooling of contributions	24
5.3	Saving and transitional arrangements.....	24
5.4	Accountability and access to information	24

DOCUMENT REFERENCES

APPENDICES

- Appendix A Contribution Rate Chart (May 2021)
- Appendix B Road Category Chart
- Appendix C Example calculation of Contribution Rates

1 Introduction

1.1 Background of the Plan

The Yass Valley Heavy Haulage Contributions Plan 2021 (this Plan) will be released for public exhibition in the second half of 2021. It was prepared under Section 7.11 of the *Environmental Planning and Assessment Act 1979* ('EP&A Act').

The Yass Valley Local Government Area (LGA) experiences significant heavy vehicle movement due to its proximity to the Australian Capital Territory (ACT), particularly relating to material importation. The intent of this Plan is to collect contributions from industry who generate heavy vehicle movements on Council roads. These contributions are required to offset the cost of road maintenance and road upgrades required because of large projects, extractive industries and the like. The intent of a heavy haulage contributions plan is to outline a methodology to determine fair contributions from any given development or heavy haulage activity within the Yass Valley LGA.

Section 7.11(3) of Part 7 of the EP&A Act authorises Yass Valley Council (Council) to require a section 7.11 contribution to be applied through a condition on a development consent or Complying Development Certificate (CDC) towards the provision of, or increase in demand for public amenities and public services within the LGA. Such a condition can only be imposed if it is in accordance with a contributions plan adopted by Council.

This Plan is to enable Council and other Consent Authorities to require developers of land within the LGA to make contributions for the purpose of providing certain public amenities and public services.

This contributions plan contains the following:

- Details regarding the administration and operation of this Plan.
- How the various Heavy Haulage rates were determined for vehicle and road type.
- How the Heavy Haulage section 7.11 contribution amount is to be calculated.
- Council policy on how and when developers are to settle their section 7.11 contribution obligations.
- Specific information regarding Accredited Certifiers involvement in administering the Plan.

1.2 Development subject to a contribution

This Plan applies to any development that generates heavy vehicle trip generation on Council maintained roads, which may include the following types of development:

- Earthworks (excavation and fill).
- Mines, extractive industries.
- Other similar 'heavy haulage' development types.

1.3 Works schedule

This Plan will seek a fair contribution from Heavy Haulage operations within the LGA to offset the accelerated decline in service life of roads caused by additional traffic movement on Council roads associated with Heavy Haulage operations.

The public amenities and services covered by this Plan include the following:

- Pavement damage to Council managed roads caused by Heavy Haulage operations associated with developments throughout the LGA.
- The upgrade and augmentation of Council managed roads to operate safely as Heavy Haulage routes.

The costs of administering this plan will also be met by contributions imposed under this Plan.

1.4 How to use this Plan

This Plan has been broken up into the following sections to allow easy navigation by Council staff, developers, and private certifiers:

Section 2 – Administration of the Plan

This section details the particulars of this Plan including, date of commencement, the land to which this Plan applies, the purpose of this Plan, relationship with other plans, development exempt from contributions under this Plan, and obligations for accredited certifiers.

Section 3 – Calculation of contributions

This section details how to calculate the section 7.11 contribution amount including, details of the nexus between development and works, how contribution rates were determined, how to calculate a contribution rate (including worked examples), application information requirements, requirements of ongoing operations in regards to periodic payments, indexation of rates, and provision for the variation of section 7.11 contribution amounts.

Section 4 – Payment of contributions

This section details how payment of contributions is to be made including, the timing of payments, deferral or periodic payment arrangements, requests for alternative payment arrangements, and procedure for adjusting section 7.11 contribution amounts at the time of payment.

Section 5 – Other matters

This section details further requirements regarding the administration of this Plan including, the periodic review of contribution rates, provision for the pooling of section 7.11 contributions, saving and transitional arrangements associated with the operation of this Plan, and recording keeping requirements of Council.

1.5 Definitions used in this Plan

In the Plan, the following phrases have the following meanings:

- **CDC** – Complying Development Certificate
- **Consent Authority** – has the same meaning as in the EP&A Act but also includes an accredited certifier responsible for issuing a CDC
- **Council** – Yass Valley Council
- **EP&A Act** – means the Environmental Planning and Assessment Act 1979
- **EP&A Regulation** – means the Environmental Planning and Assessment Regulation 2000
- **ESA** – Equivalent Standard Axle
- **Heavy Haulage** – means the transportation of bulk materials via road transport.
- **LGA** – Yass Valley Local Government Area
- **This Plan** – Yass Valley Heavy Haulage Contributions Plan 2021

2 Administration and operation of this plan

This section describes this Plan's purpose, where it applies and the development it applies to.

2.1 Name of this Plan

This Plan is called the *Yass Valley Heavy Haulage Contributions Plan 2021*.

2.2 Commencement of this Plan

This Plan has been prepared in accordance with section 7.11 of the EP&A Act and section 26 and 27 of the EP&A Regulation. This Plan was adopted on 25th August 2021 and commences from this date.

2.3 Area to which this Plan applies

This Plan applies to all land within the Yass Valley Local Government Area.

2.4 Purpose of this Plan

The primary purpose of this Plan is to authorise:

- The Council, when granting consent to an application to carry out development to which this plan applies; or
- An accredited certifier, when issuing a CDC for development to which the Plan applies,

to require a section 7.11 contribution to be made towards the provision, extension or augmentation of public amenities and services that are required by consequence of the development, or which were provided in anticipation of, or to facilitate, such development.

Other purposes of this Plan are as follows:

- To provide a clear and transparent basis for levying contributions under the provision of section 7.11 of the EP&A Act.
- To provide the framework for the efficient and equitable determination, collection and management of section 7.11 contributions.
- To establish the relationship between expected development and the public amenities and services included in this plan, to demonstrate the required contributions are reasonable.
- To allow for the provision of the required public amenities and services by alternative means where this is acceptable to the developer and the Council (for example through a planning agreement).
- To ensure that the broader Yass Valley community is not unreasonably burdened by the provision of public amenities and services required as a result of development affected by this Plan.

2.5 Relationship with other contributions plans

The Plan repeals the following contributions plans:

- *Yass Valley Council Heavy Haulage Contributions Plan 2006*.

Development applications are also subject to the *Yass Valley Development Contributions Plan 2018* in addition to this Plan should it apply. In these instances, costs associated with Heavy Haulage should be excluded from consideration under the *Yass Valley Development Contributions Plan 2018*.

Exemptions to developer contributions towards Heavy Haulage costs on top of levies under the *Yass Valley Development Contributions Plan 2018* are at the discretion of Council, where the contribution payable would be greater if levied solely under the *Yass Valley Development Contributions Plan 2018*.

2.6 Statutory basis of the Plan

Section 7.11 of the EP&A Act enables Council to include a condition in any consent to levy a contribution towards the provision or improvement of amenities or services, provided as follows:

7.11 Contribution towards provision or improvement of amenities or services

- 1) *If a consent authority is satisfied that development for which development consent is sought will or is likely to require the provision of or increase the demand for public amenities and public services within the area, the consent authority may grant the development consent subject to a condition requiring—*
 - a) *the dedication of land free of cost, or*
 - b) *the payment of a monetary contribution,**or both.*
- 2) *A condition referred to in subsection (1) may be imposed only to require a reasonable dedication or contribution for the provision, extension or augmentation of the public amenities and public services concerned.*
- 3) *If—*
 - a) *a consent authority has, at any time, whether before or after the date of commencement of this Part, provided public amenities or public services within the area in preparation for or to facilitate the carrying out of development in the area, and*
 - b) *development for which development consent is sought will, if carried out, benefit from the provision of those public amenities or public services,**the consent authority may grant the development consent subject to a condition requiring the payment of a monetary contribution towards recoupment of the cost of providing the public amenities or public services (being the cost as indexed in accordance with the regulations).*
- 4) *A condition referred to in subsection (3) may be imposed only to require a reasonable contribution towards recoupment of the cost concerned.*
- 5) *The consent authority may accept—*
 - a) *the dedication of land in part or full satisfaction of a condition imposed in accordance with subsection (3), or*

- b) the provision of a material public benefit (other than the dedication of land or the payment of a monetary contribution) in part or full satisfaction of a condition imposed in accordance with subsection (1) or (3).*
- 6) If a consent authority proposes to impose a condition in accordance with subsection (1) or (3) in respect of development, the consent authority must take into consideration any land, money or other material public benefit that the applicant has elsewhere dedicated or provided free of cost within the area (or any adjoining area) or previously paid to the consent authority, other than—*
 - a) a benefit provided as a condition of the grant of development consent under this Act, or*
 - b) a benefit excluded from consideration under section 7.4(6).*
- 7) If—*
 - a) a condition imposed under subsection (1) or (3) in relation to development has been complied with, and*
 - b) a public authority would, but for this subsection, be entitled under any other Act to require, in relation to or in connection with that development, a dedication of land or payment of money in respect of the provision of public amenities or public services or both,*

then, despite that other Act, compliance with the condition referred to in paragraph (a) is taken to have satisfied the requirement referred to in paragraph (b) to the extent of the value (determined, if the regulations so provide, in accordance with the regulations) of the land dedicated or the amount of money paid in compliance with the condition.¹

Section 7.13(1) of the EP&A Act requires that any condition to impose a contribution levy must be in accordance with an adopted Contributions Plan, provided as follows:

7.13 Section 7.11 or 7.12 conditions subject to contributions plan

- 1) A consent authority may impose a condition under section 7.11 or 7.12 only if it is of a kind allowed by, and is determined in accordance with, a contributions plan (subject to any direction of the Minister under this Division).²*

...

This Plan has been prepared in accordance with section 26 and 27 of the EP&A Regulation, which details the form of, and particulars that must be included within, a Contributions Plan. This Contributions Plan, once adopted, will enable Council to levy contributions for the provision, extension or augmentation of public amenities and services that are required by consequence of development, or which were provided in anticipation of, or to facilitate, such development.

¹ Extract from section 7.11 of the *Environmental Planning and Assessment Act 1979* (Current version for 25 March 2021)

² Extract from section 7.13 of the *Environmental Planning and Assessment Act 1979* (Current version for 25 March 2021)

2.7 Development exempt from this Plan

This Plan DOES NOT apply to the following types of developments:

- Development proposed by or on behalf of Council.
- Development exempted from section 7.11 contributions by way of a direction made by the Minister of Planning under section 7.17 of the EP&A Act.

The calculation of contribution rates DOES NOT apply to the following:

- Haulage routes along National highways or State roads within the Council area.
- Private roads within the Council area.
- Development located within Business and Industrial Zones within the Council area under the provisions of the *Yass Valley Local Environmental Plan 2013*.
- Earthworks undertaken in accordance with *State Environmental Planning Policy (Exempt and Complying Development Codes) 2008*, specifically Part 2, Division 1, Subdivision 15 for Earthworks, retaining walls and Structural support.

This exclusion makes allowance for the location of these developments on road networks with pavement designed and constructed with a higher than standard life. Furthermore, the large volume, various types and unpredictable loadings of vehicles generated by both development within zoned commercial and industrial areas, and vehicles operating within these areas, makes collection of data for efficient and equitable determination of contributions uncertain.

2.8 Obligations of accredited certifiers

2.8.1 Complying development certificates

This Plan requires that, in relation to an application made to an accredited certifier for a CDC relating to development affected by this Plan:

- The accredited certifier must, if a CDC is to be issued, impose a condition requiring a monetary contribution, if such a contribution is authorised by this Plan.
- The amount of the monetary contribution that the accredited certifier must impose is the amount determined in accordance with **Section 3** of this Plan.
- The terms of the condition be in accordance with **Section 3** of this Plan.

2.8.1.1 Procedure for determining the section 7.11 contribution amount

1. If, and only if specified in writing in the application for a CDC, the applicant has requested a credit under section 7.11(6) of the EP&A Act, or an exemption for part or the whole of the development under **Section 2.7** of this Plan applies, the accredited certifier must:
 - a. Make a request in writing to the Council for the Council's advice on whether the request is granted, or the extent to which it is granted; and
 - b. In calculating the monetary contribution, comply with the Council's written advice or if no such advice has been received prior to the granting of the CDC refuse the applicant's request for a variation to the section 7.11 contribution required under this Plan.

2. Determine the section 7.11 contributions in accordance with **Section 3.3** of this Plan taking into account any exempt development specified in **Section 2.7** and any advice issued by Council under paragraph 1(b) above.

2.8.2 Construction certificates

It is the responsibility of an accredited certifier issuing a construction certificate for building work or subdivision work to ensure that each condition requiring the payment of a monetary contribution before work is carried out has been complied with in accordance with the CDC or development consent.

The accredited certifier must ensure that the applicant provides a receipt (or receipts) confirming that contributions have been fully paid and copies of such receipts must be included with copies of the certified plans provided to the Council in accordance with section 142(2) of the EP&A Regulation. Failure to follow this procedure may render such a certificate invalid and expose the certifier to legal action.

The only exceptions to this requirement are where a work in kind, material public benefit, dedication of land and/or deferred payment arrangement has been agreed by the Council. In such cases the Council will issue a letter confirming that an alternative payment method has been agreed with the applicant.

3 Heavy Haulage Contribution Calculation

3.1 Nexus between development and works

Roads have a design life after which they need reconstruction. Heavy vehicles can significantly reduce the life of a road. The heavy vehicles have a disproportionately greater impact on the life of roads compared to light vehicles, notwithstanding the greater numbers of light vehicles using Council roads.

Major roads and highways are generally designed and constructed to accommodate heavy vehicles and the damage associated with heavy trucks is recouped through registration and general taxation. Roads within the local road network managed by Council conversely often have a lower design standard and are more susceptible to wear and tear associated with heavy vehicles resulting in the need for more frequent reconstruction work.

Council has the responsibility of maintaining most of the roads in the LGA to an acceptable standard. The standard is to ensure the roads:

- Are kept to an appropriate level of safety for the road user; and
- Remain trafficable for the duration of their design life.

The additional heavy vehicle loadings on a road due to developments involving laden heavy vehicle movements will accelerate the deterioration of that road's pavement. The consequence is that in order for the roads authority to maintain the road pavement at its existing level of service, additional maintenance spending will be required sooner than would be the case without that development. In short, the use of a road by heavy vehicles will require the replacement of that road's pavement sooner.

From time-to-time Council receives development applications that involve the haulage of material and goods using heavy vehicles. These developments typically include quarries and other forms of extractive industry, however, they can also include rural industries. These developments can be located anywhere within the LGA.

Concentrated heavy vehicle movements generated by these developments will accelerate the deterioration of road pavements that were designed to meet demands of rural rather than industrial or commercial developments.

Councils are not generally able to impose additional fees, charges or rates to meet the extra costs associated with accelerated deterioration of roads caused by heavy vehicle movements from these developments, except for section 7.11 contributions imposed under the EP&A Act.

Council considers that it is reasonable to expect that developments, which generate unusually high truck movements or truck movements that significantly reduce the life of the road construction and / or increase the cost of maintaining a road should make a monetary contribution. The amount should be based on the cost to Council of bringing forward the need for works or based on the increased cost to Council of maintaining the road.

This Plan therefore authorises Consent Authorities to require contributions from developments that generate additional heavy vehicle movements to meet the additional cost burden of providing and maintaining roads caused by those developments.

Council shall allocate any monies received under this plan to the particular haul roads that developments have contributed towards. As heavy haulage developments can occur anywhere in the LGA, and this Plan operates to respond to the impacts of yet-to-be-identified developments, it is not possible to identify the specific roads in this Plan.

3.2 Determination of Heavy Haulage Contribution Rates

To ensure an equitable Heavy Haulage contribution rate, consideration is required to be given to the design lives of the different road types throughout the LGA. Further, a detailed understanding of what impacts different heavy vehicle configurations would have on these roads also needs to be considered.

A unit of measurement has been developed to enable these comparisons to be made. The 'Equivalent Standard Axles' (ESA) measurement provides this unit. An ESA equates to an 80KN (roughly 8t) force being exhibited by a Single Axle Dual Tire.

Impact associated with both heavy vehicle configurations and the design life of a road can be measured in this unit. For instance, a fully loaded Truck & Dog (6 axle) would exert 7.7 ESAs on a section of road as it travels along it. Further, as a road is planned it is designed to accommodate the current and future traffic needs of the roads over a set length of time. This traffic requirement and length of time informs the design of the road pavement.

Traffic requirements along a section of road can be specified in ESAs, making it possible to designate the design life of a road with the ESA unit. This is in addition to being able to calculate the cost for Council to build, maintain and refurbish these roads to meet the required standard to achieve the desired design life.

As such, it is possible to determine the cost to maintain a one-kilometre section of road per ESA (refer to **Appendix C** for a worked example of this calculation). This calculation done by dividing the Total Cost maintaining a road over its economic life by the Estimated Economic Life of a road, measured in ESAs.

In addition to the above, for each heavy vehicle class a value of how many tonnes of material that can be transported per ESA can be calculated. This is determined by sourcing standard ESA values for each of type of heavy vehicle that could operate within the LGA. For calculations undertaken under this Plan, these have been sourced from the Australian Trucking Association – Truck Impact Chart. ESA values have been sourced for both unloaded and 100% loaded. In addition, the payloads for these vehicles has been sourced.

To determine the tonne per ESA value, the unloaded and 100% loaded ESA values have been added together to find the Round-trip ESA value (providing the overall impact of a heavy vehicle trip to a site 100% laden and an empty return journey). When this value is calculated, the full payload of the vehicle (measured in tonnes) is divided by the round-trip ESA value.

To determine the cost per tonne of material transported per kilometre of road, the final calculation required is to divide the cost of maintaining a one-kilometre section of road per ESA by the vehicle specific tonnes per ESA value. This calculation results in a specific contribution rate for each road type within the LGA for each potential heavy vehicle type that could use these roads.

This process has been undertaken for each combination of road and vehicle type detailed within the Contribution Rate Chart located at **Appendix A**.

3.3 Calculation of monetary contributions

This section contains a step-by-step method to calculate the section 7.11 contribution amounts for Heavy Haulage generating activities. The instructions are to be used in conjunction with the Contribution Rate Chart provided at **Appendix A**.

The Contribution Rates have been calculated using ESA information sourced from the Australian Trucking Association – Truck Impact Chart and relating this information to the road design and economic life of roads in the LGA. Costing information provided by Council has been used to find a cost/ESA figure for each type of Council road. The two sources of information have been combined to determine a cost/t/km figure for each road type, specific to the LGA. This is described in greater detail above, with a worked example contained at **Appendix C**.

Note – Two common types of truck configurations are a three-axle rigid (bogey) and a 6-axle truck and dog. The ESAs for a round haulage trip (fully loaded to site and empty on the way back to the origin) and the payload for these vehicles has been provided in the table. It is standard industry practice to use a full payload for each haulage trip therefore a maximum payload has been assumed in calculating the ESAs.

Step One

Determine which vehicle type is being used for the Heavy Haulage activity.

This should be nominated by the contractor managing the works. Refer to **Section 3.4.1** below for Council procedure if this information is not provided in application.

Step Two

Determine the amount of material hauled with the particular vehicle type.

This should be nominated by the contractor managing the works. If this information is not provided, further information **MUST** be sought from the applicant.

If a volume of material is quoted, it is to be converted to tonnes. The density of the material is to be nominated by the contractor managing the works. If the density nominated is less than 1.5 tonne per cubic metre, proof should be requested. If the contractor does not provide a density, then it shall be assumed to be 2.0 tonne per cubic metre.

Step Three

Determine the type of road(s) used for the haulage route.

There may be several roads used on a particular haulage route. In this case, multiple road types can be selected to include in the contribution's calculation. Mapping out the route and labelling the type and length of each road used will make breaking up the calculation easier. A list of road types is available in **Appendix B**. The relevant road types can be selected from the list by searching for the road name and matching it to the corresponding road type. The list in **Appendix B** is current as of July 2020 and has had the road types selected based on the asset class and segment widths. The road types have been used in order to be consistent with Council's *Road Standards Policy (RD-POL-9)*.

Step Four

Determine the length of road used for the haulage route.

This should be nominated by the contractor managing the works. Refer to **Section 3.4.2** below for Council procedure if this information is not provided in the application.

If multiple road types are used, determine the length of each road type.

Step Five

From the table, find the contributions rate that lines up with the relevant truck configuration and road type.

Contribution rates should be indexed at this stage, in accordance with **Section 4.4** below.

Step Six

Calculate the contributions applied from the particular haulage activity.

Example One – standard calculation

A 6-axle truck and dog will be used to cart 5,000 tonnes of material along a primary local road for 8 kilometres, returning to the site empty.

- Locate “Truck & Dog 6 Axle (NSW)” row.
- Locate the “Local (primary)” column.
- Scan across the table until the row and column intersect at \$0.121.

The contribution will be applied at a rate of \$0.121 per tonne of payload per length of haulage route (in one direction).

Because each trip was 8km in length, the total contributions applied to haul 5,000 tonnes of material is equal to:

$$P = C \times T \times L$$

$$\$0.121/t.km \times 5,000t \times 8km = \$4,840$$

Where:

P = Contribution payment (\$)

C = Contributions rate (\$/t.km)

T = Tonnes of hauled material (t)

L = Length of haul route (km)

Example Two – multiple road types

A 6-axle truck and dog will be used to cart 10,000 tonnes of material along a primary local road for 8 kilometres and 2 kilometres along a secondary local road.

- Locate “Truck & Dog 6 Axle (NSW)” row.
- Locate the “Local (primary)” and the “Local (secondary)” column.
- Scan across the table until the row and columns intersect at \$0.121 and \$0.299 for the primary local and secondary local respectively.

The contribution will be applied at a rate of \$0.121 and \$0.299 per tonne of payload per length of haulage route (in one direction) for the primary local and secondary local respectively (8kms and 2kms).

The two calculations can be done separately and then added together to find the total contribution for the haulage activity:

$$P(\text{primary}) = C(\text{primary}) \times T \times L(\text{primary})$$
$$\$0.121/\text{t.km} \times 10,000\text{t} \times 8\text{km} = \$9,680$$

$$P(\text{secondary}) = C(\text{secondary}) \times T \times L(\text{secondary})$$
$$\$0.299/\text{t.km} \times 10,000\text{t} \times 2\text{km} = \$5,980$$

$$\text{Total} = P(\text{primary}) + P(\text{secondary})$$
$$\text{Total} = \$9,680 + \$5,980 = \$15,660$$

Where:

P = Contribution payment (\$)

C = Contributions rate (\$/t.km)

T = Tonnes of hauled material (t)

L = Length of haul route (km)

Note – Example calculations have been provided using initial Contribution Rate Chart 2021. Contributions rates may vary in the future due to indexation in accordance with CPI (All groups, Sydney) movements.

3.4 Application information to be relied upon

3.4.1 Heavy Vehicle configuration

Where no information is provided by the applicant regarding vehicle type, Council will apply the contribution rate of a 'Three Axle Rigid GML' within the calculation methodology above. This vehicle type is commonly used throughout the LGA for Heavy Haulage operations and has the second highest cost per tonne of material per kilometre.

3.4.2 Haul Route

There may be circumstances where the likely length or lengths of roads to be used as part of Heavy Haulage routes in a development vary, and therefore the contribution amount for that development is difficult to quantify. In such cases, Council will determine the length or lengths of road to be levied based on the information submitted with the development application. It is the duty of the applicant to provide sufficient and accurate information on likely haul route/s used at the application stage.

3.5 Matters to be addressed during the operation of the development

Any consent issued for development will specifically identify the haul route to be used (including road length/s and type/s), the vehicle/s to be used, and the contribution rate/s applicable to the development. Council acknowledges that the haul route/s and vehicle/s used by a development may change over the life of the development. The consent will therefore include a condition that requires the proponent to prepare a statement detailing Heavy Haulage arrangements at least every three years (shorter depending on development proposed). The statement will identify the roads that are used by heavy vehicles transporting material and goods to / from the development, the classification of vehicle/s being used, as well as the proportion of the development's total heavy vehicles using each road length.

As this contributions plan is an ESA-based contribution rate, the following requirements may be placed at Council's discretion on applicants by way of conditions of consent to be implemented at the start of and throughout the development's life:

- A traffic classifier is to be installed (at the applicant's cost) at a suitable location to classify and count the number of loaded heavy vehicles that enter or exit the development site over each quarter. The purpose of the classifier is to record the number of vehicles that are subject to contributions.
- Responsibility for keeping the traffic classifier in good working order throughout the life of the development will rest with the operator.
- Council officers are to be provided access to the traffic classifier data on a regular (i.e. at least quarterly) basis.
- In the event of the traffic data being corrupted, then the Council at its discretion may determine the ESAs and therefore the contribution amount for the preceding period.

3.6 Roadworks may be required to be undertaken in addition to contributions required under this Plan

The LGA's local and regional road network has been constructed and is maintained by Council as necessary to ensure an acceptable standard of service.

It is possible that some of these roads may not be able to accommodate additional heavy vehicle loading generated by Heavy Haulage operations without immediate upgrade. There may be upgrades to roads or traffic facilities that are directly required by a development and without which the development could not or should not reasonably occur. New roads, or upgrades to sections of the existing road network, including ongoing maintenance, may be required to accommodate the additional heavy vehicle loading.

Where a development requires works to the road network to be undertaken, the requirement will be by way of a condition imposed on the development consent under section 4.17(1)(f) of the EP&A Act. This will be in addition to road maintenance contributions for haul routes imposed under this Plan.

3.7 Latest rates to be used

The section 7.11 contribution imposed on a development will reflect the latest, indexed contribution rates authorised by this Plan.

The monetary section 7.11 contribution rates detailed in **Appendix A** reflect the contribution rates determined using values correct on 1st July 2020. Contributions rates will be indexed annually when determining contribution amounts as part of Step Five, outlined in **Section 3.3** above and explained at **Section 4.4** below.

The contribution rate chart contained at **Appendix A** will be updated annually and will be available for download from Council's website or available within Council offices.

Applicants and accredited certifiers should inquire at the Council for information on the latest contribution rates.

3.8 Variation to contributions authorised by this Plan

The Council may, after considering a written application, reduce the section 7.11 contribution otherwise calculated in accordance with the provisions of this plan.

Any increase in Heavy Vehicle haulage associated with a development subject to the requirements of this Plan, must be notified to Council in writing, with details provided identifying the revised distance, routes and truck types. This information would then be used by Council to vary the contributions rate as required.

A developer's request for variation to a contribution calculated in accordance with the Plan must be supported by written justification included with the development application. Such request will be considered as part of the assessment of the application.

An accredited certifier other than the Council cannot vary a section 7.11 contribution calculated in accordance with this plan, without Council's written approval (refer to **Section 2.8.1** above for further details).

4 Heavy Haulage Contribution Payment

4.1 Timing of payments

A monetary contribution required to be paid by a condition imposed on the development consent in accordance with this Plan is to be paid at the time specified in the condition.

Generally, the condition will provide for payment as follows:

- For development where no further approvals are required – prior to the commencement of the development.
- For development involving subdivision – the contribution must be paid prior to the release of the subdivision certificate (linen plan).
- For development not involving subdivision, but where a construction certificate is required, the contribution must be paid prior to the release of the construction certificate for any works.
- For works authorised under a CDC, the contributions are to be paid prior to any work authorised by the certificate commences, as required by section 136L of the EP&A Regulation.

At the time of payment, it will be necessary for monetary contributions amounts to be updated in accordance with the CPI All groups, Sydney index. (see **Section 4.4**).

4.2 Deferred and periodic payment

Council may accept the deferred or periodic payment of a monetary contribution required under this Plan if the applicant, or any other person entitled to act upon the relevant consent, makes a written request and can satisfy Council of non-compliance with the payment provisions.

Council must be satisfied that:

- There are valid reasons for the deferral or periodic payment.
- The granting of the request will not adversely impact on the administration, operation or cash flows of this Plan.
- The proposed arrangement remains consistent with the purpose of this Plan.

The decision to accept a deferred or periodic payment of a monetary contribution is at the sole discretion of Council. Any deferral will generally be limited to a period of no more than 24 months.

Where Council allows a deferral of contributions, an appropriate bank guarantee shall be secured for the amount of contributions to be deferred. The conditions under which the Council may accept deferred settlement by way of lodgement of a bank guarantee are that:

- The bank guarantee be by an Australian bank for the amount of the total contribution, or the amount of the outstanding contribution, plus an amount equal to thirteen (13) months interest (calculated using the rate set annually by the Minister of Local Government in relation to outstanding rates);
- The bank unconditionally pays the guaranteed sum to the Council if the Council so demands in writing not earlier than twelve (12) months from the provision of the guarantee or completion of the work whichever occurs first;

- The bank must pay the guaranteed sum without reference to the applicant or landowner or other person who provided the guarantee, and without regard to any dispute, controversy, issue or other matter relating to the development consent or the carrying out of development in accordance with the development consent; and
- The bank's obligations are discharged when payment to the Council is made in accordance with this guarantee or when Council notifies the bank in writing that the guarantee is no longer required.

Any deferred or outstanding component of the monetary contribution will be adjusted in accordance with **Section 4.4** of this plan.

The applicant will be required to pay any charges associated with establishing or operating the bank guarantee. Council will not cancel the bank guarantee until the outstanding contribution as indexed and any accrued charges are paid.

Where Council agrees to a request for deferred or periodic payment, the applicant will be required to lodge, and pay for, a section 4.55 application to modify the development consent to specify the new payment arrangements.

4.3 Requests for alternative payment arrangements

Applicants may propose an alternative contribution rate that more accurately reflects the likely road impacts of the particular development. Any alternate contribution rate must be agreed to by Council prior to the due date for a contribution payment or the commencement of any works as part of that alternate payment method.

Applicants may also propose alternative arrangements to the payment of a periodic contribution to Council for excessive road wear and tear. This could include, for example, reconstruction of the road pavement up-front and no ongoing maintenance contribution.

Justification of any alternative must be addressed in a transport study on the proposed development.

A person may make an offer to the Council to carry out works or provide another kind of material public benefit or dedicate land, in part or full satisfaction of a section 7.11 contribution required by a condition of consent imposed under this plan.

If a developer wishes to deliver infrastructure that is included in this Plan instead of the Council delivering that infrastructure, then the developer can approach this in one of two ways:

1. The developer may offer to enter into a planning agreement to undertake works, make monetary contributions, dedicate land, or provide some other material public benefit. Planning agreements are the most appropriate mechanism for offers made prior to the issue of a development consent for the development, or
2. If the developer has already received a development consent containing a condition requiring a section 7.11 contribution, the developer may offer to undertake works in kind through a works in kind agreement, or offer to dedicate land through a land dedication agreement.

Any offer for works in kind or other material public benefit shall be made in writing to the Council prior to the commencement of any works proposed as part of that offer. Retrospective works in kind agreements will not be accepted.

Works in kind or the dedication of land will be accepted by Council only under the following circumstances:

- Council will generally only accept offers of works or land that are the specific public amenities and services included in this Plan.
- Council determines that the works in kind are, or the land to be dedicated is, appropriate.
- The value of the works to be undertaken or the land to be dedicated is at least equal to the value of the contribution assessed in accordance with this plan, or where the value of the proposed works in kind or the land to be dedicated is less than the monetary value of the contribution, the difference will be met by way of a monetary contribution.

The decision to accept the settlement of a contribution by way of works in kind or the dedication of land is at the sole discretion of Council and will be subject to any reasonable requirement of the Council in relation to the facility specification, program for delivery, and a suitable defects liability period.

4.4 Adjusting contribution rates at the time of payment

Section 25I of the EP&A Regulations provides for the indexation of contribution rates detailed within **Appendix A**. Section 25I provides the following:

25I Indexation of monetary section 7.11 contribution—recoupment of costs

For the purposes of section 7.11(3) of the Act, the cost of providing public amenities or public services is to be indexed quarterly or annually (as specified in the relevant contributions plan) in accordance with movements in the Consumer Price Index (All Groups Index) for Sydney issued by the Australian Statistician.³

Contribution rates have been calculated using prices current at the 1st July 2020 (index value of 114.7, ABS 6401.0, All groups CPI, Sydney, Jun 2020).

³ Extract from the *Environmental Planning and Assessment Regulation 2000* (Current version 16 April 2021)

Contribution rates are to be adjusted using the ABS 6401.0, All groups CPI index for Sydney. **Appendix A** will be updated annually and will be accessible from Council's website.

Monetary contribution amounts required by conditions within a development consent imposed in accordance with this plan will be indexed to the annual rate detailed in Appendix A.

Example indexation calculation

The following describes how the Contribution Rates Chart at **Appendix A** is to be indexed. The below calculation is required to be applied to each cell within the Chart.

Example calculation uses the cost/t/km rate for a Truck & Dog 6 Axle (NSW) using a Local (Primary) rural road.

- Jun 2020 value = \$0.121
- Jun 2020 CPI All groups, Sydney index value = 114.7
- Jun 2021 CPI All groups, Sydney index value = 118.8

Formula

New Rate = (CPI applicable to new rate / CPI applicable to base rate) x base contribution rate

New rate = (118.8 / 114.7) x \$0.121

New rate = \$0.125

5 Other matters

5.1 Review of contribution rates

Contribution rates will be reviewed every four (4) years. This process will be undertaken concurrently with the preparation of Council's Asset department Delivery Plan required within each term of Council. Review of rates will be undertaken by Council's Manager of Engineering Services and Manager Roads Delivery in consultation with Council's Development Contributions Officer.

This process will review costs associated with the refurbishment and respray of the different road classes throughout the LGA. In addition, the review will ensure that ESA values for each road type remain the standard.

5.2 Pooling of contributions

The Plan expressly authorises monetary section 7.11 contributions paid for different purposes to be pooled and applied (progressively or otherwise) for those purposes.

5.3 Saving and transitional arrangements

This Plan applies to a development application or application for a CDC submitted after the date on which this Plan was adopted.

A development application or application for a CDC which has been submitted prior to the adoption of this Plan but not determined shall be determined in accordance with the provisions of the plan which applied at the date of submission of the application.

5.4 Accountability and access to information

In accordance with the EP&A Act and section 35 EP&A Regulation a contributions register will be maintained by Council and may be inspected upon request.

The register will be maintained at regular intervals and will include the following:


- Particulars sufficient to identify each development consent for which contributions have been sought.
- Nature and extent of the contributions required by the relevant condition of consent.
- Name of the contributions plan under which the condition of consent was imposed.
- Date the contribution was received, for what purpose and the amount.

Separate accounting records will be maintained for each contribution type in this Plan and published every year in Council's financial accounts. This information will be made available on Council's website and will be accessible through the NSW Planning Portal from 1 July 2022. They will contain details concerning contributions received and expended, including interest for each service or amenity to be provided. The records will also be held at Council's administration Office and may be inspected upon request.

APPENDIX A


Contribution Rate Chart

Yass Valley Council - Contribution Rate Chart FY 2020/2021 - Round Trip (Empty Return)

						Cost/t.km											
						Rural Roads							Townships Roads Yass & Murrumbateman			Village Roads	
Truck Configuration	ESAs 100% Loaded	ESAs 0% loaded	Round Trip ESAs	Payload (tonnes)	Tonnes/ ESA	Access - Unsealed	Access - Sealed	Access - Rural Residenital	Local (Minor)	Local (Secondary)	Local (Primary)	Regional	Cul-de-sacs	Local	Collector	Village Street	Collector/ Arterial
Two Axle Rigid GML	3	0.42	3.42	7	2.05	\$ 1.771	\$ 1.908	\$ 1.908	\$ 0.882	\$ 0.517	\$ 0.210	\$ 0.118	\$ 0.882	\$ 0.524	\$ 0.120	\$ 0.882	\$ 0.524
Three Axle Rigid GML	3.58	0.51	4.09	13.12	3.21	\$ 1.130	\$ 1.217	\$ 1.217	\$ 0.563	\$ 0.330	\$ 0.134	\$ 0.075	\$ 0.563	\$ 0.334	\$ 0.077	\$ 0.563	\$ 0.334
Four Axle Rigid GML	4.13	0.36	4.49	15.5	3.45	\$ 1.050	\$ 1.131	\$ 1.131	\$ 0.523	\$ 0.306	\$ 0.124	\$ 0.070	\$ 0.523	\$ 0.311	\$ 0.071	\$ 0.523	\$ 0.311
Five Axle Rigid GML	3.44	0.35	3.79	17.62	4.65	\$ 0.780	\$ 0.840	\$ 0.840	\$ 0.388	\$ 0.227	\$ 0.092	\$ 0.052	\$ 0.388	\$ 0.231	\$ 0.053	\$ 0.388	\$ 0.231
Six Axle Artic GML	5.54	1.68	7.22	24.04	3.33	\$ 1.089	\$ 1.173	\$ 1.173	\$ 0.542	\$ 0.318	\$ 0.129	\$ 0.072	\$ 0.542	\$ 0.322	\$ 0.074	\$ 0.542	\$ 0.322
Truck & Dog 6 Axle (NSW)	7.7	1.64	9.34	33	3.53	\$ 1.026	\$ 1.105	\$ 1.105	\$ 0.511	\$ 0.299	\$ 0.121	\$ 0.068	\$ 0.511	\$ 0.304	\$ 0.069	\$ 0.511	\$ 0.304
Truck & Dog (7Axle)	6.15	1.64	7.79	33.6	4.31	\$ 0.840	\$ 0.905	\$ 0.905	\$ 0.418	\$ 0.245	\$ 0.099	\$ 0.056	\$ 0.418	\$ 0.249	\$ 0.057	\$ 0.418	\$ 0.249
Truck and Dog (20M - PBS)	8.29	1.65	9.94	38.6	3.88	\$ 0.933	\$ 1.006	\$ 1.006	\$ 0.465	\$ 0.272	\$ 0.110	\$ 0.062	\$ 0.465	\$ 0.276	\$ 0.063	\$ 0.465	\$ 0.276
19M B Double GML	8.29	1.67	9.96	37.85	3.80	\$ 0.954	\$ 1.028	\$ 1.028	\$ 0.475	\$ 0.278	\$ 0.113	\$ 0.064	\$ 0.475	\$ 0.282	\$ 0.065	\$ 0.475	\$ 0.282
B Double GML (B1233)	6.91	1.69	8.6	38.84	4.52	\$ 0.803	\$ 0.865	\$ 0.865	\$ 0.400	\$ 0.234	\$ 0.095	\$ 0.053	\$ 0.400	\$ 0.237	\$ 0.054	\$ 0.400	\$ 0.237
B Triple GML	8.29	1.71	10	53.35	5.34	\$ 0.679	\$ 0.732	\$ 0.732	\$ 0.338	\$ 0.198	\$ 0.080	\$ 0.045	\$ 0.338	\$ 0.201	\$ 0.046	\$ 0.338	\$ 0.201

Note: All figures are in July 2020 dollars. June 2020 All Groups CPI Sydney Index (**114.7**) to be used as base for indexation.

Yass Valley Council - Contribution Rate Chart FY 2020/2021 - 100% Loaded One Direction

				Cost/t.km											
				Rural Roads							Townships Roads Yass & Murrumbateman			Village Roads	
Truck Configuration	ESAs 100% Loaded	Payload (tonnes)	Tonnes/ESA	Access - Unsealed	Access - Sealed	Access - Rural Residenital	Local (Minor)	Local (Secondary)	Local (Primary)	Regional	Cul-de-sacs	Local	Collector	Village Street	Collector/Arterial
Two Axle Rigid GML	3	7	2.33	\$ 1.554	\$ 1.674	\$ 1.674	\$ 0.774	\$ 0.453	\$ 0.184	\$ 0.103	\$ 0.774	\$ 0.460	\$ 0.105	\$ 0.774	\$ 0.460
Three Axle Rigid GML	3.58	13.12	3.66	\$ 0.989	\$ 1.066	\$ 1.066	\$ 0.493	\$ 0.289	\$ 0.117	\$ 0.066	\$ 0.493	\$ 0.293	\$ 0.067	\$ 0.493	\$ 0.293
Four Axle Rigid GML	4.13	15.5	3.75	\$ 0.966	\$ 1.040	\$ 1.040	\$ 0.481	\$ 0.282	\$ 0.114	\$ 0.064	\$ 0.481	\$ 0.286	\$ 0.065	\$ 0.481	\$ 0.286
Five Axle Rigid GML	3.44	17.62	5.12	\$ 0.708	\$ 0.762	\$ 0.762	\$ 0.352	\$ 0.206	\$ 0.084	\$ 0.047	\$ 0.352	\$ 0.209	\$ 0.048	\$ 0.352	\$ 0.209
Six Axle Artic GML	5.54	24.04	4.34	\$ 0.835	\$ 0.900	\$ 0.900	\$ 0.416	\$ 0.244	\$ 0.099	\$ 0.056	\$ 0.416	\$ 0.247	\$ 0.057	\$ 0.416	\$ 0.247
Truck & Dog 6 Axle (NSW)	7.7	33	4.29	\$ 0.846	\$ 0.911	\$ 0.911	\$ 0.421	\$ 0.247	\$ 0.100	\$ 0.056	\$ 0.421	\$ 0.250	\$ 0.057	\$ 0.421	\$ 0.250
Truck & Dog (7Axle)	6.15	33.6	5.46	\$ 0.664	\$ 0.715	\$ 0.715	\$ 0.330	\$ 0.194	\$ 0.079	\$ 0.044	\$ 0.330	\$ 0.196	\$ 0.045	\$ 0.330	\$ 0.196
Truck and Dog (20M - PBS)	8.29	38.6	4.66	\$ 0.779	\$ 0.839	\$ 0.839	\$ 0.388	\$ 0.227	\$ 0.092	\$ 0.052	\$ 0.388	\$ 0.230	\$ 0.053	\$ 0.388	\$ 0.230
19M B Double GML	8.29	37.85	4.57	\$ 0.794	\$ 0.855	\$ 0.855	\$ 0.395	\$ 0.232	\$ 0.094	\$ 0.053	\$ 0.395	\$ 0.235	\$ 0.054	\$ 0.395	\$ 0.235
B Double GML (B1233)	6.91	38.84	5.62	\$ 0.645	\$ 0.695	\$ 0.695	\$ 0.321	\$ 0.188	\$ 0.076	\$ 0.043	\$ 0.321	\$ 0.191	\$ 0.044	\$ 0.321	\$ 0.191
B Triple GML	8.29	53.35	6.44	\$ 0.563	\$ 0.607	\$ 0.607	\$ 0.280	\$ 0.164	\$ 0.067	\$ 0.038	\$ 0.280	\$ 0.167	\$ 0.038	\$ 0.280	\$ 0.167

Note: One way trip only. Consider haulage distance in both directions for loaded return

Note: All figures are in July 2020 dollars. June 2020 All Groups CPI Sydney Index (114.7) to be used as base for indexation.

APPENDIX B

Road Category Chart

Asset ID	Road Name	Asset Class	Segment Length	Segment Width	Road Type
109-1	Acacia Drive	Rural Sealed	300	7	Access - Rural Residential
111-1	Acacia Way	Rural Sealed	290	8.2	Access - Rural Residential
100-1	Adele Street	Urban Sealed	210	13.5	Local (Primary)
271-1	Airfield Avenue	Rural Sealed	245	8	Access - Rural Residential
110-1	Airy Street	Urban Sealed	220	4.5	Access - Sealed
2510-1	Alfred Road	Rural Sealed	390	6.5	Access - Rural Residential
125-1	Allen Road	Rural Unsealed	1000	6	Access Unsealed
125-2	Allen Road	Rural Unsealed	1000	6	Access Unsealed
125-3	Allen Road	Rural Unsealed	450	6	Access Unsealed
130-1	Amaroo Place	Urban Sealed	140	6	Access - Sealed
135-1	Ambleside Avenue	Rural Sealed	930	8	Access - Rural Residential
105-1	Anchow Hill Lane	Rural Unsealed	1000	5.5	Access Unsealed
105-2	Anchow Hill Lane	Rural Unsealed	340	5.5	Access Unsealed
137-1	Angus Place	Rural Sealed	230	7.4	Access - Rural Residential
145-1	Arabins Lane	Rural Unsealed	1000	4	Access Unsealed
145-2	Arabins Lane	Rural Unsealed	1000	4	Access Unsealed
145-3	Arabins Lane	Rural Unsealed	120	4	Access Unsealed
138-1	Archer Close	Rural Sealed	720	7	Access - Rural Residential
150-1	Armours Road	Rural Unsealed	1000	4.5	Access Unsealed
150-2	Armours Road	Rural Unsealed	1000	4.5	Access Unsealed
150-3	Armours Road	Rural Unsealed	1000	4.2	Access Unsealed
150-4	Armours Road	Rural Unsealed	1000	4	Access Unsealed
150-5	Armours Road	Rural Unsealed	530	4	Access Unsealed
160-1	Armstrong Street	Rural Sealed	360	6.1	Access - Rural Residential
170-1	Back Creek Road	Rural Unsealed	1000	5.5	Access Unsealed
170-10	Back Creek Road	Rural Unsealed	500	6	Access Unsealed
170-2	Back Creek Road	Rural Unsealed	1000	5.5	Access Unsealed
170-3	Back Creek Road	Rural Unsealed	1000	5.5	Access Unsealed
170-4	Back Creek Road	Rural Unsealed	1000	5.2	Access Unsealed
170-5	Back Creek Road	Rural Unsealed	1000	5.2	Access Unsealed
170-6	Back Creek Road	Rural Unsealed	1000	5.2	Access Unsealed
170-7	Back Creek Road	Rural Unsealed	1000	6	Access Unsealed
170-8	Back Creek Road	Rural Unsealed	1000	6	Access Unsealed
170-9	Back Creek Road	Rural Unsealed	1000	6	Access Unsealed

172-1	Baines Road	Rural Unsealed	270	5	Access Unsealed
173-1	Bango Lane	Rural Unsealed	1000	4.2	Access Unsealed
173-2	Bango Lane	Rural Unsealed	1000	4.2	Access Unsealed
173-3	Bango Lane	Rural Unsealed	1000	4.2	Access Unsealed
173-4	Bango Lane	Rural Unsealed	1000	4.2	Access Unsealed
173-5	Bango Lane	Rural Unsealed	200	4.2	Access Unsealed
175-1	Banksia Court	Rural Sealed	290	6.7	Access - Rural Residential
176-1a	Banksia Drive	Rural Sealed	290	7.4	Access - Rural Residential
176-1b	Banksia Drive	Rural Sealed	150	7.4	Access - Rural Residential
177-1	Barber Street	Urban Sealed	170	7	Local (Minor)
177-2	Barber Street	Urban Sealed	110	7	Local (Minor)
303-1	Barking Owl Place	Rural Sealed	200	8	Access - Rural Residential
179-1	Barley Place	Rural Sealed	370	7.3	Access - Rural Residential
1396-1	Baron Place	Rural Sealed	230	6	Access - Rural Residential
190-2	Beckham Street	Urban Unsealed	130	4.2	Access Unsealed
190-1	Beckham Street	Urban Unsealed	100	4	Access Unsealed
261-1	Bellevele Road	Rural Sealed	440	8	Access - Rural Residential
210-1	Bendenine Road	Rural Unsealed	1000	6	Access Unsealed
210-10	Bendenine Road	Rural Unsealed	1000	5	Access Unsealed
210-11	Bendenine Road	Rural Unsealed	1000	5	Access Unsealed
210-12	Bendenine Road	Rural Unsealed	1000	5	Access Unsealed
210-13	Bendenine Road	Rural Unsealed	1000	5	Access Unsealed
210-14	Bendenine Road	Rural Unsealed	1000	5	Access Unsealed
210-15	Bendenine Road	Rural Unsealed	1000	5	Access Unsealed
210-16	Bendenine Road	Rural Unsealed	1000	5	Access Unsealed
210-17	Bendenine Road	Rural Unsealed	1000	5	Access Unsealed
210-18	Bendenine Road	Rural Unsealed	1000	5	Access Unsealed
210-19-U	Bendenine Road	Rural Unsealed	490	5	Access Unsealed
210-2	Bendenine Road	Rural Unsealed	1000	5	Access Unsealed
210-3	Bendenine Road	Rural Unsealed	1000	5	Access Unsealed
210-4	Bendenine Road	Rural Unsealed	1000	5	Access Unsealed
210-5	Bendenine Road	Rural Unsealed	1000	5	Access Unsealed
210-6	Bendenine Road	Rural Unsealed	1000	5.5	Access Unsealed
210-7	Bendenine Road	Rural Unsealed	1000	5.5	Access Unsealed
210-8	Bendenine Road	Rural Unsealed	1000	5	Access Unsealed

210-9	Bendenine Road	Rural Unsealed	1000	5	Access Unsealed
210-19-S	Bendenine Road	Rural Sealed	260	6	Access - Rural Residential
220-1	Bendenine Stock Route	Rural Unsealed	1000	4.7	Access Unsealed
220-10	Bendenine Stock Route	Rural Unsealed	1000	4.7	Access Unsealed
220-11	Bendenine Stock Route	Rural Unsealed	700	4.7	Access Unsealed
220-2	Bendenine Stock Route	Rural Unsealed	1000	4.7	Access Unsealed
220-3	Bendenine Stock Route	Rural Unsealed	1000	4.7	Access Unsealed
220-4	Bendenine Stock Route	Rural Unsealed	1000	4.7	Access Unsealed
220-5	Bendenine Stock Route	Rural Unsealed	1000	4.7	Access Unsealed
220-6	Bendenine Stock Route	Rural Unsealed	1000	5	Access Unsealed
220-7	Bendenine Stock Route	Rural Unsealed	1000	4.7	Access Unsealed
220-8	Bendenine Stock Route	Rural Unsealed	1000	5	Access Unsealed
220-9	Bendenine Stock Route	Rural Unsealed	1000	4.7	Access Unsealed
226-1	Beralston Road	Rural Unsealed	1000	6	Access Unsealed
226-2	Beralston Road	Rural Unsealed	1000	6	Access Unsealed
226-3	Beralston Road	Rural Unsealed	1000	6	Access Unsealed
226-4a-U	Beralston Road	Rural Unsealed	520	6	Access Unsealed
226-4c-U	Beralston Road	Rural Unsealed	210	5.5	Access Unsealed
226-5a-U	Beralston Road	Rural Unsealed	630	6	Access Unsealed
226-5c-U	Beralston Road	Rural Unsealed	160	6	Access Unsealed
226-4b-S	Beralston Road	Rural Sealed	270	7	Access - Rural Residential
226-5b-S	Beralston Road	Rural Sealed	160	7	Access - Rural Residential
230-1	Berrebangalo Road	Rural Unsealed	1000	4.3	Access Unsealed
230-2	Berrebangalo Road	Rural Unsealed	1000	4.3	Access Unsealed
230-3	Berrebangalo Road	Rural Unsealed	1000	4.3	Access Unsealed
230-4	Berrebangalo Road	Rural Unsealed	1000	4.3	Access Unsealed
230-5	Berrebangalo Road	Rural Unsealed	860	4.3	Access Unsealed
240-1	Beveridge Street	Urban Unsealed	210	5.5	Access Unsealed
1176-1	Bidgee Close	Rural Sealed	280	6	Access - Rural Residential
245-1	Bimbiang Lane	Rural Unsealed	280	6.5	Access Unsealed
473-1-U	Binalong Cemetery Road	Rural Unsealed	260	4.2	Access Unsealed
473-1-S	Binalong Cemetery Road	Rural Sealed	80	6	Access - Rural Residential
258-1	Birril Close	Rural Unsealed	240	5.5	Access Unsealed
258-2	Birril Close	Rural Sealed	500	8	Access - Rural Residential
260-13-U	Black Range Road	Rural Unsealed	870	6	Access Unsealed

260-14	Black Range Road	Rural Unsealed	1000	6	Access Unsealed
260-15	Black Range Road	Rural Unsealed	1000	5	Access Unsealed
260-16	Black Range Road	Rural Unsealed	1000	4.5	Access Unsealed
260-17	Black Range Road	Rural Unsealed	1000	4.5	Access Unsealed
260-18	Black Range Road	Rural Unsealed	1000	4.5	Access Unsealed
260-19	Black Range Road	Rural Unsealed	1000	4	Access Unsealed
260-20	Black Range Road	Rural Unsealed	1000	3.5	Access Unsealed
260-21	Black Range Road	Rural Unsealed	1000	3.5	Access Unsealed
260-22	Black Range Road	Rural Unsealed	1000	3.5	Access Unsealed
260-23	Black Range Road	Rural Unsealed	1000	3.5	Access Unsealed
260-24	Black Range Road	Rural Unsealed	700	4	Access Unsealed
260-7U	Black Range Road	Rural Unsealed	930	5.5	Access Unsealed
260-8	Black Range Road	Rural Unsealed	1000	5.5	Access Unsealed
260-9-U	Black Range Road	Rural Unsealed	550	5.5	Access Unsealed
260-1	Black Range Road	Rural Sealed	1000	7.2	Access - Rural Residential
260-10	Black Range Road	Rural Sealed	1000	7.2	Access - Rural Residential
260-11	Black Range Road	Rural Sealed	1000	7.4	Access - Rural Residential
260-12	Black Range Road	Rural Sealed	1000	7.4	Access - Rural Residential
260-13-S	Black Range Road	Rural Sealed	90	8	Access - Rural Residential
260-2	Black Range Road	Rural Sealed	1000	7	Access - Rural Residential
260-3	Black Range Road	Rural Sealed	1000	7	Access - Rural Residential
260-4	Black Range Road	Rural Sealed	1000	7	Access - Rural Residential
260-5	Black Range Road	Rural Sealed	1000	7	Access - Rural Residential
260-6	Black Range Road	Rural Sealed	1000	7	Access - Rural Residential
260-7-S	Black Range Road	Rural Sealed	70	7	Access - Rural Residential
260-9-S	Black Range Road	Rural Sealed	450	6.8	Access - Rural Residential
302-1	Blacket Place	Urban Sealed	260	7	Local (Minor)
290-1	Blakney Creek Road	Rural Sealed	1000	6.4	Access - Rural Residential
290-2	Blakney Creek Road	Rural Sealed	1000	6.6	Access - Rural Residential
290-3	Blakney Creek Road	Rural Sealed	1000	6.8	Access - Rural Residential
290-4	Blakney Creek Road	Rural Sealed	1000	6.8	Access - Rural Residential
290-5	Blakney Creek Road	Rural Sealed	1000	6.4	Access - Rural Residential
290-6	Blakney Creek Road	Rural Sealed	30	6.4	Access - Rural Residential
300-1	Bloomfield Road	Rural Unsealed	1000	4.5	Access Unsealed
300-2	Bloomfield Road	Rural Unsealed	600	4.5	Access Unsealed

301-1	Blue Bell Lane	Rural Unsealed	150	5.5	Access Unsealed
301-1B	Blue Bell Lane	Rural Unsealed	1050	5.5	Access Unsealed
305-1	Blue Hills Lane	Rural Unsealed	260	4.5	Access Unsealed
310-1	Bluett Street	Urban Sealed	130	5	Access - Sealed
2507-1	Blundell Road	Rural Unsealed	1000	4	Access Unsealed
2507-2	Blundell Road	Rural Unsealed	350	4	Access Unsealed
320-10	Boambolo Road	Rural Unsealed	1000	5	Access Unsealed
320-11	Boambolo Road	Rural Unsealed	1000	4.5	Access Unsealed
320-1-U	Boambolo Road	Rural Unsealed	920	5	Access Unsealed
320-2	Boambolo Road	Rural Unsealed	1000	5	Access Unsealed
320-3	Boambolo Road	Rural Unsealed	1000	5	Access Unsealed
320-4	Boambolo Road	Rural Unsealed	1000	5	Access Unsealed
320-5	Boambolo Road	Rural Unsealed	1000	5	Access Unsealed
320-6	Boambolo Road	Rural Unsealed	1000	5	Access Unsealed
320-7	Boambolo Road	Rural Unsealed	1000	5	Access Unsealed
320-8	Boambolo Road	Rural Unsealed	1000	5	Access Unsealed
320-9	Boambolo Road	Rural Unsealed	1000	5	Access Unsealed
320-1-S	Boambolo Road	Rural Sealed	80	6	Access - Rural Residential
330-1	Bobbara Road	Rural Unsealed	1000	5	Access Unsealed
330-2	Bobbara Road	Rural Unsealed	1000	6	Access Unsealed
330-3	Bobbara Road	Rural Unsealed	1000	6	Access Unsealed
330-4	Bobbara Road	Rural Unsealed	1000	6	Access Unsealed
330-5	Bobbara Road	Rural Unsealed	360	6	Access Unsealed
340-1	Bogolong Street	Urban Sealed	270	6.5	Local (Minor)
355-1	Border Leicester Avenue	Rural Sealed	160	7.2	Access - Rural Residential
2523-1	Boundary Lane	Rural Unsealed	650	4	Access Unsealed
360-1	Boutchers Drive	Rural Unsealed	1000	5.5	Access Unsealed
360-2	Boutchers Drive	Rural Unsealed	1000	5.5	Access Unsealed
360-3	Boutchers Drive	Rural Unsealed	1000	6	Access Unsealed
360-4	Boutchers Drive	Rural Unsealed	1000	5.5	Access Unsealed
360-5	Boutchers Drive	Rural Unsealed	1000	6	Access Unsealed
360-6	Boutchers Drive	Rural Unsealed	550	5.5	Access Unsealed
360-7	Boutchers Drive	Rural Unsealed	770	5.5	Access Unsealed
360-7B	Boutchers Drive 7B	Rural Unsealed	230	6.5	Access Unsealed
360-8	Boutchers Drive 8	Rural Unsealed	696	6.5	Access Unsealed

361-1	Boutchers Lane Segment 1	Rural Unsealed	1000	6.5	Access Unsealed
361-2	Boutchers Lane Segment 2	Rural Unsealed	1000	6.5	Access Unsealed
361-3	Boutchers Lane Segment 3	Rural Unsealed	1000	6.5	Access Unsealed
361-4	Boutchers Lane Segment 4	Rural Unsealed	220	6.5	Access Unsealed
475-1	Bowning Cemetery Road	Rural Unsealed	320	4	Access Unsealed
365-4	Bowning Road	Urban Sealed	260	6.5	Local (Minor)
365-3	Bowning Road	Urban Sealed	90	6.5	Local (Minor)
365-2	Bowning Road	Urban Sealed	130	7	Local (Minor)
365-6	Bowning Road	Urban Sealed	100	9	Local (Primary)
365-5	Bowning Road	Urban Sealed	100	9	Local (Primary)
365-8	Bowning Road	Urban Sealed	100	9	Local (Primary)
365-9	Bowning Road	Urban Sealed	200	9	Local (Primary)
365-1	Bowning Road	Rural Sealed	630	10	Access - Rural Residential
378-1	Bradford Drive	Urban Sealed	200	10	Local (Primary)
377-1	Bradley Close	Rural Sealed	205	7	Access - Rural Residential
380-4	Brennan Street	Urban Sealed	230	7	Local (Minor)
380-1	Brennan Street	Urban Sealed	150	8.5	Local (Primary)
380-2	Brennan Street	Urban Sealed	230	9	Local (Primary)
380-3	Brennan Street	Urban Sealed	220	10	Local (Primary)
2524-1	Brooklands Road	Rural Sealed	1000	7	Access - Rural Residential
2524-2	Brooklands Road	Rural Sealed	1000	7	Access - Rural Residential
2524-3-S	Brooklands Road	Rural Sealed	300	7	Access - Rural Residential
2524-3-U	Brooklands Road	Rural Sealed	700	7	Access - Rural Residential
2524-4	Brooklands Road	Rural Sealed	700	7	Access - Rural Residential
2502-1	Brooks Creek Lane	Rural Unsealed	1000	4	Access Unsealed
2502-2	Brooks Creek Lane	Rural Unsealed	1000	4	Access Unsealed
2502-3	Brooks Creek Lane	Rural Unsealed	860	4	Access Unsealed
1847-1	Broughton Circuit	Rural Sealed	1000	8	Access - Rural Residential
1847-2	Broughton Circuit	Rural Sealed	1000	8	Access - Rural Residential
1847-3	Broughton Circuit	Rural Sealed	380	8	Access - Rural Residential
390-1	Browne Street	Urban Sealed	220	6	Access - Sealed
390-3	Browne Street	Urban Sealed	230	13	Local (Primary)
390-2	Browne Street	Urban Sealed	140	13	Local (Primary)
390-4	Browne Street	Urban Sealed	210	19	Local (Primary)
392-1	Browns Lane	Rural Unsealed	1000	5.5	Access Unsealed

392-2	Browns Lane	Rural Unsealed	1000	6	Access Unsealed
392-3	Browns Lane	Rural Unsealed	980	6	Access Unsealed
394-1	Buckley Road	Rural Sealed	529.029	7	Access - Rural Residential
395-1	Buggali Road	Rural Unsealed	780	5	Access Unsealed
1095-2	Burgess Place	Urban Sealed	225	7.5	Local (Secondary)
1011-0-1	Burrai Place	Urban Sealed	800	4.5	Access - Sealed
400-1	Burrinjuck Road	Regional Sealed	1000	7.5	Regional
400-10	Burrinjuck Road	Regional Sealed	1000	7.2	Regional
400-11	Burrinjuck Road	Regional Sealed	1000	7.2	Regional
400-12	Burrinjuck Road	Regional Sealed	1000	7.2	Regional
400-13	Burrinjuck Road	Regional Sealed	1000	7.4	Regional
400-14	Burrinjuck Road	Regional Sealed	1000	7.4	Regional
400-15	Burrinjuck Road	Regional Sealed	1000	7.5	Regional
400-16	Burrinjuck Road	Regional Sealed	1000	7.5	Regional
400-17	Burrinjuck Road	Regional Sealed	1000	7.5	Regional
400-18	Burrinjuck Road	Regional Sealed	1000	6	Regional
400-19	Burrinjuck Road	Regional Sealed	1000	6	Regional
400-2	Burrinjuck Road	Regional Sealed	1000	7.5	Regional
400-20	Burrinjuck Road	Regional Sealed	1000	6	Regional
400-21	Burrinjuck Road	Regional Sealed	1000	6	Regional
400-22	Burrinjuck Road	Regional Sealed	1000	6	Regional
400-23	Burrinjuck Road	Regional Sealed	1000	6	Regional
400-24	Burrinjuck Road	Regional Sealed	1000	6	Regional
400-25	Burrinjuck Road	Regional Sealed	1000	6	Regional
400-26	Burrinjuck Road	Regional Sealed	1000	6	Regional
400-27	Burrinjuck Road	Regional Sealed	1000	6	Regional
400-28	Burrinjuck Road	Regional Sealed	1000	6	Regional
400-29	Burrinjuck Road	Regional Sealed	1000	6	Regional
400-3	Burrinjuck Road	Regional Sealed	1000	7.5	Regional
400-30	Burrinjuck Road	Regional Sealed	400	6	Regional
400-4	Burrinjuck Road	Regional Sealed	1000	7.5	Regional
400-5	Burrinjuck Road	Regional Sealed	1000	7.4	Regional
400-6	Burrinjuck Road	Regional Sealed	1000	6.4	Regional
400-7	Burrinjuck Road	Regional Sealed	1000	6.4	Regional
400-8	Burrinjuck Road	Regional Sealed	1000	6.4	Regional

400-9	Burrinjuck Road	Regional Sealed	1000	7.2	Regional
410-4B	Bush Lane	Rural Unsealed	950	6.5	Access Unsealed
410-1	Bushs Lane	Rural Unsealed	1000	5.3	Access Unsealed
410-2	Bushs Lane	Rural Unsealed	1000	5	Access Unsealed
410-3	Bushs Lane	Rural Unsealed	1000	5	Access Unsealed
410-4	Bushs Lane	Rural Unsealed	100	5	Access Unsealed
410-5	Bushs Lane	Rural Unsealed	121	5	Access Unsealed
411-1	Bushs Road	Rural Unsealed	1000	4	Access Unsealed
411-2	Bushs Road	Rural Unsealed	1000	4	Access Unsealed
411-3	Bushs Road	Rural Unsealed	1000	4	Access Unsealed
411-4	Bushs Road	Rural Unsealed	1000	4	Access Unsealed
411-5	Bushs Road	Rural Unsealed	70	4	Access Unsealed
420-1	Butts Road	Rural Unsealed	1000	5	Access Unsealed
420-2	Butts Road	Rural Unsealed	840	5.3	Access Unsealed
2552-4	Bywong Street	Urban Unsealed	160	4	Access Unsealed
2552-3	Bywong Street	Urban Sealed	180	6	Access - Sealed
2552-2	Bywong Street	Urban Sealed	220	6	Access - Sealed
265-2	Cadell Place	Urban Sealed	152	7	Local (Minor)
265-1	Cadell Place	Urban Sealed	190	9	Local (Primary)
430-1	Camden Street	Urban Sealed	230	4.2	Access - Sealed
430-2	Camden Street	Urban Sealed	280	4.5	Access - Sealed
430-4	Camden Street	Urban Sealed	210	5.3	Access - Sealed
430-3	Camden Street	Urban Sealed	230	5.4	Access - Sealed
440-3	Camp Street	Urban Sealed	181	7	Local (Minor)
440-4	Camp Street	Urban Sealed	83	7	Local (Minor)
440-2	Camp Street (Murrumbateman)	Urban Sealed	200	5.6	Access - Sealed
440-1	Camp Street (Murrumbateman)	Urban Sealed	250	5.6	Access - Sealed
2553-1	Camp Street (Sutton)	Urban Sealed	350	6	Access - Sealed
428-1	Canola Place	Rural Sealed	150	7.4	Access - Rural Residential
2525-1	Captains Hill Road	Rural Unsealed	1000	4	Access Unsealed
2525-2	Captains Hill Road	Rural Unsealed	280	4	Access Unsealed
2526-1-U	Carrington Road	Rural Unsealed	930	5.5	Access Unsealed
2526-2	Carrington Road	Rural Unsealed	1000	5	Access Unsealed
2526-3	Carrington Road	Rural Unsealed	140	4	Access Unsealed
2526-1-S	Carrington Road	Rural Sealed	70	7	Access - Rural Residential

445-1-U	Carters Lane	Rural Unsealed	810	4.2	Access Unsealed
445-2	Carters Lane	Rural Unsealed	100	4.2	Access Unsealed
445-1-S	Carters Lane	Rural Sealed	190	13	Access - Rural Residential
2566-1	Casey Close	Rural Unsealed	740	4.5	Access Unsealed
450-1	Castor Street	Urban Sealed	220	12	Local (Primary)
450-2	Castor Street	Urban Sealed	300	14	Local (Primary)
460-1	Casuarina Lane	Rural Sealed	1000	7	Access - Rural Residential
460-2	Casuarina Lane	Rural Sealed	1000	6.6	Access - Rural Residential
460-3	Casuarina Lane	Rural Sealed	720	6.6	Access - Rural Residential
462-1	Cattle Street	Rural Unsealed	1000	4.2	Access Unsealed
462-2	Cattle Street	Rural Unsealed	630	4.2	Access Unsealed
470-1	Cavan Road	Rural Unsealed	1000	4.7	Access Unsealed
470-10	Cavan Road	Rural Unsealed	1000	6	Access Unsealed
470-11	Cavan Road	Rural Unsealed	1000	6	Access Unsealed
470-12	Cavan Road	Rural Unsealed	900	6	Access Unsealed
470-2	Cavan Road	Rural Unsealed	1000	4.3	Access Unsealed
470-3	Cavan Road	Rural Unsealed	1000	4.3	Access Unsealed
470-4	Cavan Road	Rural Unsealed	1000	4.3	Access Unsealed
470-5	Cavan Road	Rural Unsealed	1000	5.5	Access Unsealed
470-6	Cavan Road	Rural Unsealed	1000	5.5	Access Unsealed
470-7	Cavan Road	Rural Unsealed	1000	6	Access Unsealed
470-8	Cavan Road	Rural Unsealed	1000	6	Access Unsealed
470-9	Cavan Road	Rural Unsealed	1000	6	Access Unsealed
560-1	Caves Road	Rural Sealed	1000	6.5	Access - Rural Residential
560-2	Caves Road	Rural Sealed	1000	6.5	Access - Rural Residential
560-3	Caves Road	Rural Sealed	1000	6.5	Access - Rural Residential
560-4	Caves Road	Rural Sealed	1000	6.5	Access - Rural Residential
560-5	Caves Road	Rural Sealed	1000	6.5	Access - Rural Residential
560-6	Caves Road	Rural Sealed	410	6.5	Access - Rural Residential
480-1	Charles Street	Rural Unsealed	140	4	Access Unsealed
482-1	Charolais Place	Rural Sealed	450	7.4	Access - Rural Residential
485-1	Cherryvale Road	Rural Unsealed	1000	4.3	Access Unsealed
485-2	Cherryvale Road	Rural Unsealed	1000	4.3	Access Unsealed
485-3	Cherryvale Road	Rural Unsealed	570	4.3	Access Unsealed
490-11-U	Childowla Road	Rural Unsealed	590	5	Access Unsealed

490-12	Childowla Road	Rural Unsealed	1000	5	Access Unsealed
490-13	Childowla Road	Rural Unsealed	1000	4.5	Access Unsealed
490-14	Childowla Road	Rural Unsealed	1000	4.5	Access Unsealed
490-15	Childowla Road	Rural Unsealed	1000	4.5	Access Unsealed
490-16	Childowla Road	Rural Unsealed	1000	4.5	Access Unsealed
490-17	Childowla Road	Rural Unsealed	1000	4.5	Access Unsealed
490-18	Childowla Road	Rural Unsealed	1000	4	Access Unsealed
490-19	Childowla Road	Rural Unsealed	1000	4.5	Access Unsealed
490-20	Childowla Road	Rural Unsealed	1000	4	Access Unsealed
490-21	Childowla Road	Rural Unsealed	1000	4	Access Unsealed
490-22	Childowla Road	Rural Unsealed	1000	4	Access Unsealed
490-23	Childowla Road	Rural Unsealed	1000	4	Access Unsealed
490-24	Childowla Road	Rural Unsealed	1000	4	Access Unsealed
490-25	Childowla Road	Rural Unsealed	1000	4	Access Unsealed
490-26	Childowla Road	Rural Unsealed	30	4	Access Unsealed
490-1	Childowla Road	Rural Sealed	1000	7.2	Access - Rural Residential
490-10	Childowla Road	Rural Sealed	1000	6.5	Access - Rural Residential
490-11-S	Childowla Road	Rural Sealed	410	6.5	Access - Rural Residential
490-2	Childowla Road	Rural Sealed	1000	7.2	Access - Rural Residential
490-3	Childowla Road	Rural Sealed	1000	7.2	Access - Rural Residential
490-4	Childowla Road	Rural Sealed	1000	6.4	Access - Rural Residential
490-5	Childowla Road	Rural Sealed	1000	6.4	Access - Rural Residential
490-6	Childowla Road	Rural Sealed	1000	6.4	Access - Rural Residential
490-7	Childowla Road	Rural Sealed	1000	7.2	Access - Rural Residential
490-8	Childowla Road	Rural Sealed	1000	7.2	Access - Rural Residential
490-9	Childowla Road	Rural Sealed	1000	6.4	Access - Rural Residential
2527-1	Church Lane	Rural Sealed	1000	5.5	Access - Rural Residential
2527-2	Church Lane	Rural Sealed	590	5.5	Access - Rural Residential
500-7	Church Street	Urban Sealed	190	7	Local (Minor)
500-2	Church Street	Urban Sealed	240	10.3	Local (Primary)
500-5	Church Street	Urban Sealed	230	12	Local (Primary)
500-6	Church Street	Urban Sealed	220	12	Local (Primary)
500-1	Church Street	Urban Sealed	130	13	Local (Primary)
500-4	Church Street	Urban Sealed	230	13.2	Local (Primary)
500-3	Church Street	Urban Sealed	230	18	Local (Primary)

505-1	Clarkes Road	Rural Unsealed	1000	4	Access Unsealed
505-2	Clarkes Road	Rural Unsealed	1000	4	Access Unsealed
505-3	Clarkes Road	Rural Unsealed	170	4	Access Unsealed
1675-6	Clayton Street	Urban Sealed	236	6	Access - Sealed
510-1	Cliff Street	Urban Sealed	195	10	Local (Primary)
510-2	Cliff Street	Urban Sealed	40	10	Local (Primary)
510-3	Cliff Street	Urban Sealed	80	11	Local (Primary)
510-4	Cliff Street	Urban Sealed	100	11	Local (Primary)
512-1	Cliffton Place	Urban Sealed	40	7.5	Local (Secondary)
263-1	Clifton Close	Urban Sealed	41	3	Access - Sealed
514-1	Clover Close	Rural Sealed	476	7.4	Access - Rural Residential
515-1	Clydesdale Close	Rural Sealed	670	7.4	Access - Rural Residential
520-5	Cobham Street	Urban Sealed	240	5.4	Access - Sealed
520-2	Cobham Street	Urban Sealed	60	7	Local (Minor)
520-1	Cobham Street	Urban Sealed	120	9	Local (Primary)
520-3	Cobham Street	Urban Sealed	220	9	Local (Primary)
520-4	Cobham Street	Urban Sealed	230	10.6	Local (Primary)
268-1	Colls Close	Urban Sealed	172	8	Local (Secondary)
268-2	Colls Close	Urban Sealed	382	8	Local (Secondary)
1395-1	Colonial Place	Rural Sealed	210	6	Access - Rural Residential
1395-2	Colonial Place	Rural Sealed	140	6	Access - Rural Residential
270-1	Common Road	Rural Unsealed	1000	4.5	Access Unsealed
270-2	Common Road	Rural Unsealed	1000	4	Access Unsealed
270-3	Common Road	Rural Unsealed	1000	4	Access Unsealed
270-4	Common Road	Rural Unsealed	1000	4.5	Access Unsealed
270-5	Common Road	Rural Unsealed	900	4.5	Access Unsealed
532-1	Connells Lane	Rural Unsealed	1000	5.5	Access Unsealed
532-2	Connells Lane	Rural Unsealed	400	5	Access Unsealed
535-1	Conroy Street	Urban Unsealed	60	4	Access Unsealed
540-1	Coodravale Road	Rural Unsealed	1000	4.5	Access Unsealed
540-2	Coodravale Road	Rural Unsealed	1000	4.5	Access Unsealed
540-3	Coodravale Road	Rural Unsealed	1000	4.5	Access Unsealed
540-4	Coodravale Road	Rural Unsealed	460	4.5	Access Unsealed
2485-1	Cooks Hill Road	Rural Sealed	1000	9	Access - Rural Residential
2485-10	Cooks Hill Road	Rural Sealed	1000	6.8	Access - Rural Residential

2485-11	Cooks Hill Road	Rural Sealed	1000	6.8	Access - Rural Residential
2485-12	Cooks Hill Road	Rural Sealed	1000	6.8	Access - Rural Residential
2485-13	Cooks Hill Road	Rural Sealed	1000	6.8	Access - Rural Residential
2485-14	Cooks Hill Road	Rural Sealed	1000	6.8	Access - Rural Residential
2485-15	Cooks Hill Road	Rural Sealed	580	6.8	Access - Rural Residential
2485-2	Cooks Hill Road	Rural Sealed	1000	8	Access - Rural Residential
2485-3	Cooks Hill Road	Rural Sealed	1000	8	Access - Rural Residential
2485-4	Cooks Hill Road	Rural Sealed	1000	6.6	Access - Rural Residential
2485-5	Cooks Hill Road	Rural Sealed	1000	6.6	Access - Rural Residential
2485-6	Cooks Hill Road	Rural Sealed	1000	6.6	Access - Rural Residential
2485-7	Cooks Hill Road	Rural Sealed	1000	7	Access - Rural Residential
2485-8A	Cooks Hill Road	Rural Sealed	820	7	Access - Rural Residential
2485-9B	Cooks Hill Road	Rural Sealed	550	7	Access - Rural Residential
2485-8B	Cooks Hill Road	Rural Sealed	180	6.2	Access - Rural Residential
2485-9A	Cooks Hill Road	Rural Sealed	450	6.2	Access - Rural Residential
550-10	Coolalie Road	Rural Unsealed	1000	5.8	Access Unsealed
550-11	Coolalie Road	Rural Unsealed	1000	5.8	Access Unsealed
550-12	Coolalie Road	Rural Unsealed	1000	5.8	Access Unsealed
550-13	Coolalie Road	Rural Unsealed	10	5.8	Access Unsealed
550-7-U	Coolalie Road	Rural Unsealed	260	5.8	Access Unsealed
550-8	Coolalie Road	Rural Unsealed	1000	5.8	Access Unsealed
550-9	Coolalie Road	Rural Unsealed	1000	5.8	Access Unsealed
550-1	Coolalie Road	Rural Sealed	1000	6.8	Access - Rural Residential
550-2	Coolalie Road	Rural Sealed	1000	6.8	Access - Rural Residential
550-3	Coolalie Road	Rural Sealed	1000	8.5	Access - Rural Residential
550-4	Coolalie Road	Rural Sealed	1000	6.4	Access - Rural Residential
550-5	Coolalie Road	Rural Sealed	1000	6.4	Access - Rural Residential
550-6	Coolalie Road	Rural Sealed	1000	7	Access - Rural Residential
550-7-S	Coolalie Road	Rural Sealed	740	7	Access - Rural Residential
555-1	Coolalie Siding Road	Rural Unsealed	1000	4	Access Unsealed
579-1	Corregans Road	Rural Unsealed	1000	4.5	Access Unsealed
579-2	Corregans Road	Rural Unsealed	600	4.5	Access Unsealed
578-1	Corriedale Avenue	Rural Sealed	220	7.2	Access - Rural Residential
580-1	Cossack Street	Urban Sealed	290	3.5	Access - Sealed
580-2	Cossack Street	Urban Sealed	210	5.5	Access - Sealed

585-1	Cottrell Close	Rural Sealed	240	7	Access - Rural Residential
2528-1	Coulton Road	Rural Unsealed	480	5.5	Access Unsealed
605-1	Crago Street	Urban Sealed	160	13	Local (Primary)
605-2	Crago Street	Urban Sealed	40	14	Local (Primary)
605-3	Crago Street	Urban Sealed	60	14	Local (Primary)
603-1	Craig Close	Rural Sealed	590	8	Access - Rural Residential
610-1	Crisps Lane	Rural Sealed	1000	7	Access - Rural Residential
610-2	Crisps Lane	Rural Sealed	230	6.8	Access - Rural Residential
266-1	Crocker Close	Urban Sealed	87	8	Local (Secondary)
620-1	Crossleys Road	Rural Unsealed	240	4	Access Unsealed
620-2	Crossleys Road	Rural Unsealed	1000	4	Access Unsealed
620-3	Crossleys Road	Rural Unsealed	1135	4	Access Unsealed
625-1	Cunningham Close	Rural Sealed	420	7	Access - Rural Residential
630-1	Cusack Place	Rural Sealed	910	7	Access - Rural Residential
2503-1-U	Dairy Creek Road	Rural Unsealed	890	6	Access Unsealed
2503-2	Dairy Creek Road	Rural Unsealed	1000	5.5	Access Unsealed
2503-3	Dairy Creek Road	Rural Unsealed	1000	5.5	Access Unsealed
2503-4	Dairy Creek Road	Rural Unsealed	340	4.5	Access Unsealed
2503-5	Dairy Creek Road	Rural Unsealed	1000	4.5	Access Unsealed
2503-6	Dairy Creek Road	Rural Unsealed	1000	4.5	Access Unsealed
2503-7	Dairy Creek Road	Rural Unsealed	370	4.5	Access Unsealed
2503-1-S	Dairy Creek Road	Rural Sealed	110	7	Access - Rural Residential
633-1	Dairy Place	Rural Sealed	110	7	Access - Rural Residential
635-1	Dale Street	Urban Unsealed	150	4	Access Unsealed
640-1a	Darmody Place	Rural Sealed	440	7	Access - Rural Residential
640-1b	Darmody Place	Rural Sealed	390	7	Access - Rural Residential
2543-3	David Street	Urban Unsealed	100	4.2	Access Unsealed
2543-1	David Street	Urban Sealed	220	6	Access - Sealed
2543-2	David Street	Urban Sealed	220	6.8	Local (Minor)
2453-4	David Street	Urban Sealed	200	8	Local (Secondary)
645-1a	Davis Circuit	Rural Sealed	170	7	Access - Rural Residential
645-1b	Davis Circuit	Rural Sealed	460	7	Access - Rural Residential
650-1-U	Davis Lane	Rural Unsealed	930	4.5	Access Unsealed
650-2	Davis Lane	Rural Unsealed	1000	5	Access Unsealed
650-3	Davis Lane	Rural Unsealed	120	5	Access Unsealed

650-1-S	Davis Lane	Rural Sealed	70	6.5	Access - Rural Residential
660-1	Days Road	Rural Unsealed	1000	4	Access Unsealed
660-2	Days Road	Rural Unsealed	490	4	Access Unsealed
670-1	De Mestre Street	Urban Sealed	210	8	Local (Secondary)
670-5	De Mestre Street	Urban Sealed	230	10	Local (Primary)
670-2	De Mestre Street	Urban Sealed	230	10	Local (Primary)
670-4	De Mestre Street	Urban Sealed	230	15	Local (Primary)
675-1	De Salis Street	Urban Sealed	210	6	Access - Sealed
680-1	Dickinson Street	Urban Sealed	100	6	Access - Sealed
680-2	Dickinson Street	Urban Sealed	260	6	Access - Sealed
690-10	Dicks Creek Road	Rural Unsealed	1000	5	Access Unsealed
690-11	Dicks Creek Road	Rural Unsealed	1000	5	Access Unsealed
690-12	Dicks Creek Road	Rural Unsealed	1000	5.5	Access Unsealed
690-13	Dicks Creek Road	Rural Unsealed	1000	5.5	Access Unsealed
690-14	Dicks Creek Road	Rural Unsealed	400	5.5	Access Unsealed
690-3-U	Dicks Creek Road	Rural Unsealed	470	6.5	Access Unsealed
690-4	Dicks Creek Road	Rural Unsealed	1000	6.5	Access Unsealed
690-5	Dicks Creek Road	Rural Unsealed	1000	6	Access Unsealed
690-6	Dicks Creek Road	Rural Unsealed	1000	6	Access Unsealed
690-7	Dicks Creek Road	Rural Unsealed	1000	5.5	Access Unsealed
690-8	Dicks Creek Road	Rural Unsealed	1000	6	Access Unsealed
690-9	Dicks Creek Road	Rural Unsealed	1000	6	Access Unsealed
690-1	Dicks Creek Road	Rural Sealed	1000	7.5	Access - Rural Residential
690-2	Dicks Creek Road	Rural Sealed	1000	7.7	Access - Rural Residential
690-3-S	Dicks Creek Road	Rural Sealed	530	7.5	Access - Rural Residential
692-1	Discovery Drive	Urban Sealed	550	7.5	Local (Secondary)
695-1	Dobbin Drive	Rural Sealed	350	7	Access - Rural Residential
700-10	Doctors Flat Road	Rural Unsealed	1000	4.8	Access Unsealed
700-11	Doctors Flat Road	Rural Unsealed	1000	4.8	Access Unsealed
700-12	Doctors Flat Road	Rural Unsealed	1000	4.8	Access Unsealed
700-13	Doctors Flat Road	Rural Unsealed	1000	4.5	Access Unsealed
700-14	Doctors Flat Road	Rural Unsealed	1000	4.5	Access Unsealed
700-15	Doctors Flat Road	Rural Unsealed	1000	4.5	Access Unsealed
700-16	Doctors Flat Road	Rural Unsealed	1000	4.5	Access Unsealed
700-17	Doctors Flat Road	Rural Unsealed	400	4.5	Access Unsealed

700-1-U	Doctors Flat Road	Rural Unsealed	930	5	Access Unsealed
700-2	Doctors Flat Road	Rural Unsealed	1000	5	Access Unsealed
700-3	Doctors Flat Road	Rural Unsealed	1000	5	Access Unsealed
700-4	Doctors Flat Road	Rural Unsealed	1000	4.8	Access Unsealed
700-5	Doctors Flat Road	Rural Unsealed	1000	4.8	Access Unsealed
700-6	Doctors Flat Road	Rural Unsealed	1000	4.8	Access Unsealed
700-7	Doctors Flat Road	Rural Unsealed	1000	4.8	Access Unsealed
700-8	Doctors Flat Road	Rural Unsealed	1000	5	Access Unsealed
700-9	Doctors Flat Road	Rural Unsealed	1000	5	Access Unsealed
700-1-S	Doctors Flat Road	Rural Sealed	70	6.5	Access - Rural Residential
710-14-U	Dog Trap Road	Rural Unsealed	800	6	Access Unsealed
710-15	Dog Trap Road	Rural Unsealed	1000	6	Access Unsealed
710-16	Dog Trap Road	Rural Unsealed	1000	6	Access Unsealed
710-17	Dog Trap Road	Rural Unsealed	1000	6	Access Unsealed
710-18	Dog Trap Road	Rural Unsealed	1000	5.5	Access Unsealed
710-19	Dog Trap Road	Rural Unsealed	1000	5.5	Access Unsealed
710-20	Dog Trap Road	Rural Unsealed	1000	5.5	Access Unsealed
710-21	Dog Trap Road	Rural Unsealed	1000	5.5	Access Unsealed
710-22	Dog Trap Road	Rural Unsealed	1000	5.5	Access Unsealed
710-23	Dog Trap Road	Rural Unsealed	1000	5.5	Access Unsealed
710-24	Dog Trap Road	Rural Unsealed	1000	5.5	Access Unsealed
710-25	Dog Trap Road	Rural Unsealed	1000	5.5	Access Unsealed
710-26	Dog Trap Road	Rural Unsealed	1000	5.5	Access Unsealed
710-27	Dog Trap Road	Rural Unsealed	1000	5.5	Access Unsealed
710-28	Dog Trap Road	Rural Unsealed	1000	5.8	Access Unsealed
710-29	Dog Trap Road	Rural Unsealed	1000	6.5	Access Unsealed
710-30	Dog Trap Road	Rural Unsealed	870	5	Access Unsealed
710-1	Dog Trap Road	Rural Sealed	1000	7.8	Access - Rural Residential
710-10	Dog Trap Road	Rural Sealed	1000	6.8	Access - Rural Residential
710-11	Dog Trap Road	Rural Sealed	1000	6.8	Access - Rural Residential
710-12	Dog Trap Road	Rural Sealed	1000	6.4	Access - Rural Residential
710-13	Dog Trap Road	Rural Sealed	1000	6.4	Access - Rural Residential
710-14-S	Dog Trap Road	Rural Sealed	200	6.4	Access - Rural Residential
710-2	Dog Trap Road	Rural Sealed	1000	7.8	Access - Rural Residential
710-3	Dog Trap Road	Rural Sealed	1000	7.3	Access - Rural Residential

710-4	Dog Trap Road	Rural Sealed	1000	7.2	Access - Rural Residential
710-5	Dog Trap Road	Rural Sealed	1000	7.2	Access - Rural Residential
710-6a	Dog Trap Road	Rural Sealed	360	7.2	Access - Rural Residential
710-7b	Dog Trap Road	Rural Sealed	660	7	Access - Rural Residential
710-8	Dog Trap Road	Rural Sealed	1000	6.5	Access - Rural Residential
710-9	Dog Trap Road	Rural Sealed	1000	6.8	Access - Rural Residential
710-6b	Dog Trap Road	Rural Sealed	640	8.5	Access - Rural Residential
710-7a	Dog Trap Road	Rural Sealed	340	8.5	Access - Rural Residential
715-1	Dorset Drive	Rural Sealed	800	8	Access - Rural Residential
720-1	Drews Road	Rural Unsealed	1000	4	Access Unsealed
720-2	Drews Road	Rural Unsealed	680	4	Access Unsealed
725-1	Drummond Street	Urban Unsealed	180	3.5	Access Unsealed
725-2	Drummond Street	Urban Unsealed	170	3	Access Unsealed
725-3	Drummond Street	Urban Unsealed	60	3.5	Access Unsealed
730-1	Duffy Place	Urban Sealed	110	7	Local (Minor)
2511-1	Duke Road	Rural Unsealed	510	4.5	Access Unsealed
735-1	Dundoos Drive	Rural Sealed	490	7	Access - Rural Residential
742-1	Dutton Place	Urban Unsealed	180	5	Access Unsealed
740-5	Dutton Street	Urban Sealed	200	3	Access - Sealed
740-4	Dutton Street	Urban Sealed	230	4.5	Access - Sealed
740-1	Dutton Street	Urban Sealed	60	5	Access - Sealed
740-2	Dutton Street	Urban Sealed	230	11	Local (Primary)
740-3	Dutton Street	Urban Sealed	200	11	Local (Primary)
2190-1	East Tallagandra Lane	Rural Sealed	1000	6.6	Access - Rural Residential
2190-2	East Tallagandra Lane	Rural Sealed	1000	6.8	Access - Rural Residential
2190-3	East Tallagandra Lane	Rural Sealed	1000	6.8	Access - Rural Residential
2190-4	East Tallagandra Lane	Rural Sealed	1000	6.8	Access - Rural Residential
2190-5	East Tallagandra Lane	Rural Sealed	1000	6.4	Access - Rural Residential
2190-6	East Tallagandra Lane	Rural Sealed	720	7	Access - Rural Residential
1220-1	Elms Road	Rural Unsealed	1000	4.8	Access Unsealed
1220-2	Elms Road	Rural Unsealed	1000	4.8	Access Unsealed
1220-3	Elms Road	Rural Unsealed	1000	4.8	Access Unsealed
1220-4	Elms Road	Rural Unsealed	1000	4.5	Access Unsealed
1220-5	Elms Road	Rural Unsealed	460	4.5	Access Unsealed
758-1	Englands Lane	Rural Unsealed	160	4.5	Access Unsealed

760-1	Esdale Road	Rural Unsealed	1000	5	Access Unsealed
760-2	Esdale Road	Rural Unsealed	900	5	Access Unsealed
765-1a	Eucalypt Drive	Rural Sealed	570	7	Access - Rural Residential
765-1b	Eucalypt Drive	Rural Sealed	170	7	Access - Rural Residential
770-1	Euralie Road	Rural Unsealed	1000	4	Access Unsealed
770-2	Euralie Road	Rural Unsealed	1000	4	Access Unsealed
770-3	Euralie Road	Rural Unsealed	1000	4	Access Unsealed
770-4	Euralie Road	Rural Unsealed	1000	4	Access Unsealed
770-5	Euralie Road	Rural Unsealed	1000	4	Access Unsealed
770-6	Euralie Road	Rural Unsealed	950	4	Access Unsealed
780-1	Euroka Avenue	Rural Sealed	1000	7.5	Access - Rural Residential
780-2	Euroka Avenue	Rural Sealed	1000	7	Access - Rural Residential
780-3	Euroka Avenue	Rural Sealed	950	7	Access - Rural Residential
795-5	Fagan Drive	Urban Sealed	190	7	Local (Minor)
795-2	Fagan Drive	Urban Sealed	310	7	Local (Minor)
795-1	Fagan Drive	Urban Sealed	520	7	Local (Minor)
795-3	Fagan Drive	Urban Sealed	170	7	Local (Minor)
795-4	Fagan Drive	Urban Sealed	290	7	Local (Minor)
1491-2	Fairley Street	Urban Sealed	94	8	Local (Secondary)
1491-3	Fairley Street	Urban Sealed	140	8	Local (Secondary)
1491-1	Fairley Street	Urban Sealed	180	10	Local (Primary)
1491-4	Fairley Street	Urban Sealed			
2508-1	Fairlight Road	Rural Sealed	1000	8	Access - Rural Residential
2508-2	Fairlight Road	Rural Sealed	1000	8	Access - Rural Residential
2508-3	Fairlight Road	Rural Sealed	580	8	Access - Rural Residential
2529-1	Fairview Road	Rural Sealed	635	5.5	Access - Rural Residential
790-1	Fairy Hole Road	Rural Unsealed	1000	4.5	Access Unsealed
790-2	Fairy Hole Road	Rural Unsealed	1000	4.5	Access Unsealed
790-3	Fairy Hole Road	Rural Unsealed	1000	4.5	Access Unsealed
790-4	Fairy Hole Road	Rural Unsealed	1000	4.5	Access Unsealed
2544-1	Faithful Street	Urban Sealed	220	5.5	Access - Sealed
2544-2	Faithful Street	Urban Sealed	240	5.5	Access - Sealed
810-1	Faulder Avenue	Rural Sealed	1000	6.6	Access - Rural Residential
810-2	Faulder Avenue	Rural Sealed	1000	7	Access - Rural Residential
810-3	Faulder Avenue	Rural Sealed	1000	7	Access - Rural Residential

810-4	Faulder Avenue	Rural Sealed	380	7	Access - Rural Residential
815-1	Fenton Close	Rural Sealed	230	7	Access - Rural Residential
820-1	Fifeshire Road	Rural Unsealed	1000	5	Access Unsealed
820-2	Fifeshire Road	Rural Unsealed	1000	5	Access Unsealed
820-3	Fifeshire Road	Rural Unsealed	1000	4.8	Access Unsealed
820-4	Fifeshire Road	Rural Unsealed	1000	4.8	Access Unsealed
820-5	Fifeshire Road	Rural Unsealed	1000	4.5	Access Unsealed
820-6	Fifeshire Road	Rural Unsealed	1000	4.5	Access Unsealed
820-7	Fifeshire Road	Rural Unsealed	320	4.5	Access Unsealed
830-1	Fifield Lane	Urban Sealed	270	5	Access - Sealed
840-1	Fitzroy Street	Urban Sealed	1160	6	Access - Sealed
840-3	Fitzroy Street	Urban Sealed	90	12	Local (Primary)
840-2	Fitzroy Street	Urban Sealed	160	22	Local (Primary)
850-1	Ford Street	Urban Sealed	250	6.5	Local (Minor)
850-3	Ford Street	Urban Sealed	130	7	Local (Minor)
850-5	Ford Street	Urban Sealed	230	8.5	Local (Primary)
850-4	Ford Street	Urban Sealed	240	10	Local (Primary)
850-2	Ford Street	Urban Sealed	240	14	Local (Primary)
265-3	Franklin Close	Urban Sealed	66	9	Local (Primary)
860-1	Franklin Place	Rural Sealed	250	6.5	Access - Rural Residential
865-1	Galloway Place	Rural Sealed	210	7.4	Access - Rural Residential
570-1-U	Garryowen Road	Rural Unsealed	180	5.4	Access Unsealed
570-2	Garryowen Road	Rural Unsealed	1000	5.4	Access Unsealed
570-3	Garryowen Road	Rural Unsealed	1000	5.4	Access Unsealed
570-4	Garryowen Road	Rural Unsealed	1000	5.4	Access Unsealed
570-5	Garryowen Road	Rural Unsealed	850	5.4	Access Unsealed
570-1-S	Garryowen Road	Rural Sealed	820	6.4	Access - Rural Residential
890-1	George Street	Rural Sealed	370	6.1	Access - Rural Residential
910-7	Glebe Street	Urban Unsealed	90	6	Access Unsealed
910-6	Glebe Street	Urban Sealed	100	6	Access - Sealed
910-3	Glebe Street	Urban Sealed	270	11	Local (Primary)
910-1	Glebe Street	Urban Sealed	220	12	Local (Primary)
910-5	Glebe Street	Urban Sealed	230	12	Local (Primary)
910-4	Glebe Street	Urban Sealed	110	17	Local (Primary)
935-1	Glenbower Road	Rural Unsealed	720	4.2	Access Unsealed

920-1	Glencoe Road	Rural Unsealed	1000	5.5	Access Unsealed
920-2	Glencoe Road	Rural Unsealed	1000	5.5	Access Unsealed
920-3	Glencoe Road	Rural Unsealed	300	5.5	Access Unsealed
880-1	Glengarry Road	Rural Unsealed	800	5	Access Unsealed
880-2	Glengarry Road	Rural Unsealed	1000	5	Access Unsealed
880-3	Glengarry Road	Rural Unsealed	1000	5	Access Unsealed
880-4	Glengarry Road	Rural Unsealed	1000	4.5	Access Unsealed
880-5	Glengarry Road	Rural Unsealed	1000	4.5	Access Unsealed
880-6	Glengarry Road	Rural Unsealed	1000	4.5	Access Unsealed
880-7	Glengarry Road	Rural Unsealed	1000	4.2	Access Unsealed
880-8	Glengarry Road	Rural Unsealed	530	4.2	Access Unsealed
885-1-U	Glengyle Road	Rural Unsealed	694	6.5	Access Unsealed
885-2	Glengyle Road	Rural Unsealed	920	6.5	Access Unsealed
885-1	Glengyle Road	Rural Sealed	306	6.5	Access - Rural Residential
2280-1	Glenrock Road	Rural Unsealed	1000	4.3	Access Unsealed
2280-2	Glenrock Road	Rural Unsealed	1000	4.3	Access Unsealed
2280-3	Glenrock Road	Rural Unsealed	1000	4.3	Access Unsealed
2280-4	Glenrock Road	Rural Unsealed	1000	4.3	Access Unsealed
2280-5	Glenrock Road	Rural Unsealed	1000	4.3	Access Unsealed
2280-6	Glenrock Road	Rural Unsealed	1000	4.3	Access Unsealed
2280-7	Glenrock Road	Rural Unsealed	1000	4.3	Access Unsealed
2280-8	Glenrock Road	Rural Unsealed	270	4.3	Access Unsealed
930-1	Glenroy Road	Rural Unsealed	1000	4	Access Unsealed
930-2	Glenroy Road	Rural Unsealed	1000	4	Access Unsealed
930-3	Glenroy Road	Rural Unsealed	1000	4	Access Unsealed
930-4	Glenroy Road	Rural Unsealed	1000	4	Access Unsealed
930-5	Glenroy Road	Rural Unsealed	360	4	Access Unsealed
942-1	Glover Drive	Rural Sealed	990	7.3	Access - Rural Residential
940-1	Glover Place	Urban Sealed	150	5.4	Access - Sealed
945-1	Goldfields Lane	Rural Sealed	340	4.6	Access - Rural Residential
950-1	Good Hope Road	Rural Sealed	1000	7.4	Access - Rural Residential
950-10	Good Hope Road	Rural Sealed	1000	7	Access - Rural Residential
950-11	Good Hope Road	Rural Sealed	1000	6.4	Access - Rural Residential
950-12	Good Hope Road	Rural Sealed	30	6.4	Access - Rural Residential
950-2	Good Hope Road	Rural Sealed	1000	7	Access - Rural Residential

950-3B	Good Hope Road	Rural Sealed	700	7.4	Access - Rural Residential
950-4	Good Hope Road	Rural Sealed	1000	7.4	Access - Rural Residential
950-5	Good Hope Road	Rural Sealed	1000	6.7	Access - Rural Residential
950-6	Good Hope Road	Rural Sealed	1000	6.4	Access - Rural Residential
950-7	Good Hope Road	Rural Sealed	1000	8	Access - Rural Residential
950-9	Good Hope Road	Rural Sealed	1000	6.6	Access - Rural Residential
950-3A	Good Hope Road	Rural Sealed	300	7	Access - Rural Residential
950- 8A	Good Hope Road	Rural Sealed	600	9	Access - Rural Residential
950-8B	Good Hope Road	Rural Sealed	400	6.6	Access - Rural Residential
960-3-U	Gooda Creek Road	Rural Unsealed	850	5	Access Unsealed
960-4	Gooda Creek Road	Rural Unsealed	1000	5.5	Access Unsealed
960-5	Gooda Creek Road	Rural Unsealed	994	5.5	Access Unsealed
960-1	Gooda Creek Road	Rural Sealed	1000	7	Access - Rural Residential
960-2	Gooda Creek Road	Rural Sealed	1000	7	Access - Rural Residential
960-3-S	Gooda Creek Road	Rural Sealed	60	7	Access - Rural Residential
970-1	Goondah Road	Rural Unsealed	1000	5	Access Unsealed
970-2	Goondah Road	Rural Unsealed	670	4	Access Unsealed
2530-1	Gooromond Ponds Road	Rural Sealed	1000	7	Access - Rural Residential
2530-2C	Gooromond Ponds Road	Rural Sealed	350	7	Access - Rural Residential
2530-3B	Gooromond Ponds Road	Rural Sealed	800	7	Access - Rural Residential
2530-4	Gooromond Ponds Road	Rural Sealed	360	7	Access - Rural Residential
2530-3A	Gooromond Ponds Road	Rural Sealed	200	7	Access - Rural Residential
2530-2A	Gooromond Ponds Road	Rural Sealed	300	7	Access - Rural Residential
2530-2B	Gooromond Ponds Road	Rural Sealed	350	7	Access - Rural Residential
980-1	Gounyan Road	Rural Unsealed	1000	5	Access Unsealed
980-2	Gounyan Road	Rural Unsealed	1000	5	Access Unsealed
980-3	Gounyan Road	Rural Unsealed	1000	5	Access Unsealed
980-4	Gounyan Road	Rural Unsealed	360	5	Access Unsealed
1394-1	Governor Drive	Rural Sealed	90	8	Access - Rural Residential
1394-2	Governor Drive	Rural Sealed	360	6	Access - Rural Residential
1394-3	Governor Drive	Rural Sealed	520	6	Access - Rural Residential
990-1-U	Graces Flat Road	Rural Unsealed	830	4.5	Access Unsealed
990-2	Graces Flat Road	Rural Unsealed	1000	4.5	Access Unsealed
990-3	Graces Flat Road	Rural Unsealed	1000	4	Access Unsealed
990-4	Graces Flat Road	Rural Unsealed	810	3.5	Access Unsealed

990-1-5	Graces Flat Road	Rural Sealed	170	6	Access - Rural Residential
995-1	Grahams Road	Rural Unsealed	1000	4.3	Access Unsealed
995-2	Grahams Road	Rural Unsealed	1000	4.3	Access Unsealed
995-3	Grahams Road	Rural Unsealed	1000	4.3	Access Unsealed
995-4	Grahams Road	Rural Unsealed	200	4.3	Access Unsealed
1000-3	Grampian Street	Urban Sealed	140	7	Local (Minor)
1000-4	Grampian Street	Urban Sealed	230	9	Local (Primary)
1000-5	Grampian Street	Urban Sealed	110	9	Local (Primary)
1000-2	Grampian Street	Urban Sealed	320	12	Local (Primary)
1000-1	Grampian Street	Urban Sealed	210	13	Local (Primary)
1010-15	Grand Junction Road	Urban Sealed	360	5	Access - Sealed
1010-6	Grand Junction Road	Urban Sealed	230	6.6	Local (Minor)
1010-5	Grand Junction Road	Urban Sealed	230	7.8	Local (Secondary)
1010-12	Grand Junction Road	Urban Sealed	160	8	Local (Secondary)
1010-10	Grand Junction Road	Urban Sealed	60	10	Local (Primary)
1010-9	Grand Junction Road	Urban Sealed	130	10	Local (Primary)
1010-7	Grand Junction Road	Urban Sealed	130	10	Local (Primary)
1010-13	Grand Junction Road	Urban Sealed	320	10	Local (Primary)
1010-8	Grand Junction Road	Urban Sealed	50	10	Local (Primary)
1010-14	Grand Junction Road	Urban Sealed	330	10	Local (Primary)
1010-11	Grand Junction Road	Urban Sealed	160	10	Local (Primary)
1010-16	Grand Junction Road	Urban Sealed			
1022-1	Greenwood Road	Rural Sealed	1000	8	Access - Rural Residential
1022-2	Greenwood Road	Rural Sealed	1000	7.5	Access - Rural Residential
1022-3a	Greenwood Road	Rural Sealed	420	7.6	Access - Rural Residential
1022-3b	Greenwood Road	Rural Sealed	580	7.6	Access - Rural Residential
1022-4	Greenwood Road	Rural Sealed	1000	7.6	Access - Rural Residential
1022-5	Greenwood Road	Rural Sealed	1000	7.5	Access - Rural Residential
1022-6	Greenwood Road	Rural Sealed	1000	7.5	Access - Rural Residential
1022-7	Greenwood Road	Rural Sealed	20	7.5	Access - Rural Residential
1030-1	Greig Place	Rural Sealed	290	6.1	Access - Rural Residential
1035-1	Grevillea Close	Rural Sealed	520	7.2	Access - Rural Residential
1036-1	Grevillea Drive	Rural Sealed	220	7.4	Access - Rural Residential
1040-1	Grogans Road	Rural Unsealed	1000	5	Access Unsealed
1040-2	Grogans Road	Rural Unsealed	1000	4.5	Access Unsealed

1040-3	Grogans Road	Rural Unsealed	440	4.5	Access Unsealed
273-1	Grosvenor Close	Rural Sealed	212	8	Access - Rural Residential
2513-1	Grove Road	Rural Sealed	260	8	Access - Rural Residential
267-1	Guginya Road	Urban Sealed	140	6.5	Local (Minor)
2554-2	Guise Street	Urban Unsealed	370	4.5	Access Unsealed
2554-1	Guise Street	Urban Sealed	410	5.8	Access - Sealed
1045-1	Gumnut Lane	Rural Sealed	120	6.8	Access - Rural Residential
1050-10	Gums Lane	Rural Unsealed	1000	4.5	Access Unsealed
1050-11	Gums Lane	Rural Unsealed	410	4.5	Access Unsealed
1050-2-U	Gums Lane	Rural Unsealed	780	5.5	Access Unsealed
1050-3	Gums Lane	Rural Unsealed	1000	5.5	Access Unsealed
1050-4	Gums Lane	Rural Unsealed	1000	5.5	Access Unsealed
1050-5	Gums Lane	Rural Unsealed	1000	5	Access Unsealed
1050-6	Gums Lane	Rural Unsealed	1000	5	Access Unsealed
1050-7	Gums Lane	Rural Unsealed	1000	5	Access Unsealed
1050-8	Gums Lane	Rural Unsealed	1000	5	Access Unsealed
1050-9	Gums Lane	Rural Unsealed	1000	4.5	Access Unsealed
1050-1	Gums Lane	Rural Sealed	1000	7.2	Access - Rural Residential
1050-2-S	Gums Lane	Rural Sealed	220	7.2	Access - Rural Residential
2162-41	Gundaroo Road	Regional Sealed	835	7.2	Regional
2162-42	Gundaroo Road	Regional Sealed	1000	7.2	Regional
2162-43	Gundaroo Road	Regional Sealed	1000	7.2	Regional
2162-44	Gundaroo Road	Regional Sealed	1000	7.2	Regional
2162-45	Gundaroo Road	Regional Sealed	1000	7.5	Regional
2162-46	Gundaroo Road	Regional Sealed	1000	7.5	Regional
2162-47	Gundaroo Road	Regional Sealed	1000	9	Regional
2162-48	Gundaroo Road	Regional Sealed	1000	8	Regional
2162-49	Gundaroo Road	Regional Sealed	1000	7.5	Regional
2162-50	Gundaroo Road	Regional Sealed	1000	8.2	Regional
2162-51	Gundaroo Road	Regional Sealed	1000	8.2	Regional
2162-52	Gundaroo Road	Regional Sealed	1000	7.2	Regional
2162-53	Gundaroo Road	Regional Sealed	1000	7.2	Regional
2162-54	Gundaroo Road	Regional Sealed	1000	7.2	Regional
2162-55	Gundaroo Road	Regional Sealed	1000	7.4	Regional
2162-56	Gundaroo Road	Regional Sealed	1000	7.4	Regional

2162-57	Gundaroo Road	Regional Sealed	170	7.6	Regional
2542-4	Gundaroo Road - Cork Street	Regional Sealed	230	7.2	Regional
2542-1	Gundaroo Road - Cork Street	Regional Sealed	205	7.2	Regional
2542-3	Gundaroo Road - Cork Street	Regional Sealed	230	7.2	Regional
2542-5	Gundaroo Road - Cork Street	Regional Sealed	230	7.2	Regional
2542-2	Gundaroo Road - Cork Street	Regional Sealed	235	13	Regional
2545-1	Gundaroo Terrace	Urban Sealed	230	5.8	Access - Sealed
1066-1	Haddon Court	Urban Sealed	80	5.5	Access - Sealed
2514-1	Hadlow Drive	Rural Sealed	1000	8	Access - Rural Residential
2514-2	Hadlow Drive	Rural Sealed	1000	8	Access - Rural Residential
2514-3	Hadlow Drive	Rural Sealed	1000	8	Access - Rural Residential
2514-4	Hadlow Drive	Rural Sealed	1000	8	Access - Rural Residential
2514-5	Hadlow Drive	Rural Sealed	1000	8	Access - Rural Residential
2514-6	Hadlow Drive	Rural Sealed	1000	8	Access - Rural Residential
2514-7	Hadlow Drive	Rural Sealed	170	8	Access - Rural Residential
1070-1	Hall Place	Rural Sealed	110	6	Access - Rural Residential
1075-1	Hamilton Drive	Rural Sealed	670	7	Access - Rural Residential
1170-5	Hanley Place	Urban Sealed	434	3.5	Access - Sealed
1170-4	Hanley Place	Urban Sealed	147	7	Local (Minor)
1080-1	Hardwicke Lane	Rural Unsealed	1000	4.5	Access Unsealed
1080-2	Hardwicke Lane	Rural Unsealed	1000	4.5	Access Unsealed
1080-3	Hardwicke Lane	Rural Unsealed	1000	5	Access Unsealed
1080-4	Hardwicke Lane	Rural Unsealed	1000	5	Access Unsealed
1080-5	Hardwicke Lane	Rural Unsealed	1000	5	Access Unsealed
1080-6	Hardwicke Lane	Rural Unsealed	300	5	Access Unsealed
2546-3	Harp Street	Urban Sealed	220	5.2	Access - Sealed
2546-1	Harp Street	Urban Sealed	210	5.8	Access - Sealed
2546-2	Harp Street	Urban Sealed	220	5.8	Access - Sealed
1090-1	Harrow Lane	Rural Sealed	1000	6.5	Access - Rural Residential
1090-2	Harrow Lane	Rural Sealed	290	6	Access - Rural Residential
1902-3	Harrow Street	Urban Unsealed	40	4.5	Access Unsealed
1902-4	Harrow Street	Urban Unsealed	20	6	Access Unsealed
1092-2	Harrow Street	Urban Sealed	210	6	Access - Sealed
1092-1	Harrow Street	Urban Sealed	60	6	Access - Sealed
1095-1	Hatton Drive	Urban Sealed	370	7.5	Local (Secondary)

1100-1	Hawthorn Road	Rural Unsealed	1000	4.5	Access Unsealed
1100-2	Hawthorn Road	Rural Unsealed	250	4.5	Access Unsealed
1107-1	Hearnes Road	Rural Unsealed	1000	5	Access Unsealed
1107-2	Hearnes Road	Rural Unsealed	240	4.5	Access Unsealed
274-1	Helen Street	Urban Sealed	132	6.5	Local (Minor)
1108-1	Henderson Lane	Rural Sealed	1000	7	Access - Rural Residential
1108-2	Henderson Lane	Rural Sealed	1000	7	Access - Rural Residential
1108-3	Henderson Lane	Rural Sealed	1000	7.4	Access - Rural Residential
1108-4	Henderson Lane	Rural Sealed	1000	7.4	Access - Rural Residential
1108-5	Henderson Lane	Rural Sealed	620	8	Access - Rural Residential
1109-1	Henry Place	Urban Sealed	40	6	Access - Sealed
1110-5	Hercules Street	Urban Sealed	300	5.8	Access - Sealed
1110-4	Hercules Street	Urban Sealed	120	6	Access - Sealed
1110-6	Hercules Street	Urban Sealed	300	6	Access - Sealed
1110-3	Hercules Street	Urban Sealed	130	6	Access - Sealed
1110-2	Hercules Street	Urban Sealed	130	6	Access - Sealed
1110-1	Hercules Street	Urban Sealed	130	11	Local (Primary)
1114-1	Hereford Place	Rural Sealed	190	7.4	Access - Rural Residential
1117-1	Hillview Drive	Rural Sealed	1000	7.4	Access - Rural Residential
1117-2	Hillview Drive	Rural Sealed	1000	7.5	Access - Rural Residential
1117-3	Hillview Drive	Rural Sealed	1000	7	Access - Rural Residential
1117-4	Hillview Drive	Rural Sealed	930	7	Access - Rural Residential
2531-1	Holmwood Road	Rural Unsealed	540	4	Access Unsealed
11120-3	Hope Street	Urban Sealed	130	6.5	Local (Minor)
11120-1	Hope Street	Urban Sealed	120	12	Local (Primary)
11120-2	Hope Street	Urban Sealed	240	12.3	Local (Primary)
9999-2	Hop's Lane	Urban Sealed	60	4	Access - Sealed
9999-1	Hop's Lane	Urban Sealed	60	6	Access - Sealed
1125-1	Horseshoe Road	Rural Unsealed	1000	4.5	Access Unsealed
1125-2	Horseshoe Road	Rural Unsealed	1000	4.5	Access Unsealed
1125-3	Horseshoe Road	Rural Unsealed	1000	4.5	Access Unsealed
1125-4	Horseshoe Road	Rural Unsealed	450	4.5	Access Unsealed
1171-1	Horton Close	Rural Sealed	220	6	Access - Rural Residential
1130-2	Hovell Street	Urban Sealed	115	4.5	Access - Sealed
1130-1	Hovell Street	Urban Sealed	200	6.2	Local (Minor)

1140-1	Hughes Place	Rural Sealed	120	6	Access - Rural Residential
250-1	Hughstonia Road	Rural Sealed	1000	6.4	Access - Rural Residential
250-10	Hughstonia Road	Rural Sealed	1000	7	Access - Rural Residential
250-11	Hughstonia Road	Rural Sealed	1000	7	Access - Rural Residential
250-12	Hughstonia Road	Rural Sealed	1000	7	Access - Rural Residential
250-13	Hughstonia Road	Rural Sealed	1000	7	Access - Rural Residential
250-14	Hughstonia Road	Rural Sealed	760	7	Access - Rural Residential
250-2	Hughstonia Road	Rural Sealed	1000	6.7	Access - Rural Residential
250-3	Hughstonia Road	Rural Sealed	1000	6.7	Access - Rural Residential
250-4	Hughstonia Road	Rural Sealed	1000	6.7	Access - Rural Residential
250-5	Hughstonia Road	Rural Sealed	1000	7.4	Access - Rural Residential
250-6	Hughstonia Road	Rural Sealed	1000	7.4	Access - Rural Residential
250-7	Hughstonia Road	Rural Sealed	1000	7.4	Access - Rural Residential
250-8	Hughstonia Road	Rural Sealed	1000	6.5	Access - Rural Residential
250-9	Hughstonia Road	Rural Sealed	1000	6.5	Access - Rural Residential
1155-1	Hume Park Road	Rural Sealed	590	6.4	Access - Rural Residential
1160-7	Hume Street	Urban Unsealed			Access Unsealed
1160-2	Hume Street	Urban Sealed	140	7	Local (Minor)
1160-1	Hume Street	Urban Sealed	220	7.5	Local (Secondary)
1160-3	Hume Street	Urban Sealed	130	8	Local (Secondary)
1160-6	Hume Street	Urban Sealed	210	10	Local (Primary)
1160-4	Hume Street	Urban Sealed	110	12	Local (Primary)
1160-5	Hume Street	Urban Sealed	240	12.4	Local (Primary)
1167-1	Ice-ton Place	Rural Unsealed	370	6	Access Unsealed
350-1	Illalong Road	Rural Sealed	870	6.6	Access - Rural Residential
350-10	Illalong Road	Rural Sealed	1000	6.6	Access - Rural Residential
350-11	Illalong Road	Rural Sealed	1000	6.8	Access - Rural Residential
350-12	Illalong Road	Rural Sealed	130	11	Access - Rural Residential
350-2	Illalong Road	Rural Sealed	1000	6.6	Access - Rural Residential
350-3	Illalong Road	Rural Sealed	1000	6.6	Access - Rural Residential
350-4	Illalong Road	Rural Sealed	1000	6.6	Access - Rural Residential
350-5	Illalong Road	Rural Sealed	1000	6.6	Access - Rural Residential
350-6	Illalong Road	Rural Sealed	1000	6.5	Access - Rural Residential
350-7	Illalong Road	Rural Sealed	1000	6.5	Access - Rural Residential
350-8	Illalong Road	Rural Sealed	1000	6.5	Access - Rural Residential

350-9	Illalong Road	Rural Sealed	1000	6.6	Access - Rural Residential
2515-1	Ironbark Lane	Rural Unsealed	700	2.4	Access Unsealed
2515-2	Ironbark Lane	Rural Unsealed			Access Unsealed
1170-3	Irvine Drive	Urban Unsealed	630	5	Access Unsealed
1170-1	Irvine Drive	Urban Sealed	1000	6	Access - Sealed
1170-2	Irvine Drive	Urban Sealed	440	6	Access - Sealed
1400-1	Isabel Drive	Rural Sealed	1000	7	Access - Rural Residential
1400-2	Isabel Drive	Rural Sealed	1000	6.7	Access - Rural Residential
1400-3-S	Isabel Drive	Rural Sealed	510	6.7	Access - Rural Residential
1400-4	Isabel Drive	Rural Sealed	830	7	Access - Rural Residential
1174-5	Jiparu Dr Segment 5	Rural Sealed	174	8	Access - Rural Residential
1174-6	Jiparu Dr Segment 6	Rural Sealed	1041	8	Access - Rural Residential
1174-7	Jiparu Dr Segment 7	Rural Sealed	404	8	Access - Rural Residential
1174-1	Jiparu Drive	Rural Sealed	1000	8	Access - Rural Residential
1174-2	Jiparu Drive	Rural Sealed	240	8	Access - Rural Residential
1174-3	Jiparu Drive	Rural Sealed	710	7	Access - Rural Residential
1174-4	Jiparu Drive	Rural Sealed	880	7	Access - Rural Residential
2595-1	Joan Street	Urban Sealed	129	5.5	Access - Sealed
1175-1	John Jobbins Drive	Rural Unsealed	1000	7	Access Unsealed
1175-2	John Jobbins Drive	Rural Unsealed	840	7	Access Unsealed
1177-1	Johnson Road	Rural Unsealed	1000	5.5	Access Unsealed
1177-2a-U	Johnson Road	Rural Unsealed	80	5.5	Access Unsealed
1177-2c-U	Johnson Road	Rural Unsealed	320	5.5	Access Unsealed
1177-2e-U	Johnson Road	Rural Unsealed	270	5.5	Access Unsealed
1177-3a-U	Johnson Road	Rural Unsealed	470	5.5	Access Unsealed
1177-3c-U	Johnson Road	Rural Unsealed	240	5.5	Access Unsealed
1177-4	Johnson Road	Rural Unsealed	1000	5.5	Access Unsealed
1177-5	Johnson Road	Rural Unsealed	190	5.5	Access Unsealed
1177-2b-S	Johnson Road	Rural Sealed	80	5	Access - Rural Residential

1177-2d-S	Johnson Road	Rural Sealed	250	5	Access - Rural Residential
1177-3b-S	Johnson Road	Rural Sealed	290	5	Access - Rural Residential
2532-1	Johnston Road	Rural Unsealed	690	4.5	Access Unsealed
1179-1	Julian Place	Urban Sealed	200	7	Local (Minor)
1180-1	Juno Street	Urban Unsealed	475	4	Access Unsealed
272-1	Kanangra Close	Rural Sealed	157	8	Access - Rural Residential
2210-1	Kangiara Road	Rural Unsealed	670	4.8	Access Unsealed
1190-1	Kaveney's Road	Rural Sealed	1000	8.1	Access - Rural Residential
1190-2	Kaveney's Road	Rural Sealed	1000	7.2	Access - Rural Residential
1190-3	Kaveney's Road	Rural Sealed	1000	7.2	Access - Rural Residential
1190-4	Kaveney's Road	Rural Sealed	1000	7.2	Access - Rural Residential
1190-5	Kaveney's Road	Rural Sealed	1000	8.3	Access - Rural Residential
1190-6	Kaveney's Road	Rural Sealed	1000	8.3	Access - Rural Residential
1190-7	Kaveney's Road	Rural Sealed	1000	8.3	Access - Rural Residential
1190-8	Kaveney's Road	Rural Sealed	570	8.3	Access - Rural Residential
1200-2-U	Keirs Road	Rural Unsealed	460	5.5	Access Unsealed
1200-3	Keirs Road	Rural Unsealed	1000	5.5	Access Unsealed
1200-4	Keirs Road	Rural Unsealed	1000	5.5	Access Unsealed
1200-1	Keirs Road	Rural Sealed	1000	6.3	Access - Rural Residential
1200-2-S	Keirs Road	Rural Sealed	540	6.3	Access - Rural Residential
2697-1	Keith Street	Urban Sealed	216	7	Local (Minor)
2564-1	Kia Ora Lane	Rural Unsealed	740	5	Access Unsealed
1210-1	Kinsman Drive	Rural Sealed	500	7	Access - Rural Residential
1215-1	Kirketon Road	Rural Sealed	1000	8	Access - Rural Residential
1215-2	Kirketon Road	Rural Sealed	1000	8	Access - Rural Residential
1215-3	Kirketon Road	Rural Sealed	820	8	Access - Rural Residential
1216-1	Kitty's Creek Road	Rural Sealed	650	8	Access - Rural Residential
2592-1	Kurrajong Lane	Rural Sealed	454	7	Access - Rural Residential
1230-1	Lagoons Road	Rural Unsealed	1000	4.3	Access Unsealed
1230-2	Lagoons Road	Rural Unsealed	1000	4.3	Access Unsealed
1230-3	Lagoons Road	Rural Unsealed	400	4.3	Access Unsealed
1245-1	Lakeview Drive	Rural Sealed	1000	7.2	Access - Rural Residential
1245-2	Lakeview Drive	Rural Sealed	710	7.8	Access - Rural Residential

1250-10	Laverstock Road	Rural Unsealed	1000	4.8	Access Unsealed
1250-11	Laverstock Road	Rural Unsealed	1000	4.8	Access Unsealed
1250-12	Laverstock Road	Rural Unsealed	1000	4	Access Unsealed
1250-13	Laverstock Road	Rural Unsealed	1000	4	Access Unsealed
1250-14	Laverstock Road	Rural Unsealed	1000	4	Access Unsealed
1250-15	Laverstock Road	Rural Unsealed	1000	4	Access Unsealed
1250-16	Laverstock Road	Rural Unsealed	1000	3.5	Access Unsealed
1250-17	Laverstock Road	Rural Unsealed	1000	4	Access Unsealed
1250-18	Laverstock Road	Rural Unsealed	1000	4.5	Access Unsealed
1250-19	Laverstock Road	Rural Unsealed	500	4	Access Unsealed
1250-1-U	Laverstock Road	Rural Unsealed	850	4.8	Access Unsealed
1250-2	Laverstock Road	Rural Unsealed	1000	4.8	Access Unsealed
1250-3	Laverstock Road	Rural Unsealed	1000	4.8	Access Unsealed
1250-4	Laverstock Road	Rural Unsealed	1000	4.8	Access Unsealed
1250-5	Laverstock Road	Rural Unsealed	1000	4.8	Access Unsealed
1250-6	Laverstock Road	Rural Unsealed	1000	4.8	Access Unsealed
1250-7	Laverstock Road	Rural Unsealed	1000	4.8	Access Unsealed
1250-8	Laverstock Road	Rural Unsealed	1000	4.8	Access Unsealed
1250-9	Laverstock Road	Rural Unsealed	1000	4.8	Access Unsealed
1250-1-S	Laverstock Road	Rural Sealed	150	6.5	Access - Rural Residential
1246-1	Lawrence Lane	Rural Unsealed	530	4	Access Unsealed
1260-1	Lead Street	Urban Sealed	220	10	Local (Primary)
1260-4	Lead Street	Urban Sealed	230	15.75	Local (Primary)
1260-3	Lead Street	Urban Sealed	240	16	Local (Primary)
1260-7	Lead Street	Urban Sealed	75	18	Local (Primary)
1260-5	Lead Street	Urban Sealed	130	18	Local (Primary)
1260-6	Lead Street	Urban Sealed	220	20	Local (Primary)
1270-3	Leake Street	Urban Sealed	80	4.6	Access - Sealed
1270-2	Leake Street	Urban Sealed	140	12.8	Local (Primary)
1270-1	Leake Street	Urban Sealed	120	12.8	Local (Primary)
1275-1	Learys Lane	Rural Unsealed	1000	4.3	Access Unsealed
1275-2	Learys Lane	Rural Unsealed	410	4	Access Unsealed
1280-1	Ledgers Creek Road	Rural Unsealed	1000	4.3	Access Unsealed
1280-2	Ledgers Creek Road	Rural Unsealed	1000	4.3	Access Unsealed
1280-3	Ledgers Creek Road	Rural Unsealed	1000	4.5	Access Unsealed

1280-4	Ledgers Creek Road	Rural Unsealed	1000	4.5	Access Unsealed
1280-5	Ledgers Creek Road	Rural Unsealed	1000	4.5	Access Unsealed
1280-6	Ledgers Creek Road	Rural Unsealed	960	4.3	Access Unsealed
1290-1	Lees Road	Rural Unsealed	1000	4	Access Unsealed
1290-2	Lees Road	Rural Unsealed	100	4	Access Unsealed
1292-1	Limosine Close	Rural Sealed	60	7.4	Access - Rural Residential
1295-1	Lincoln Avenue	Rural Sealed	220	7.4	Access - Rural Residential
2547-2	Lind Street	Urban Sealed	220	5.5	Access - Sealed
2547-3	Lind Street	Urban Sealed	155	5.5	Access - Sealed
2547-1	Lind Street	Urban Sealed	220	6	Access - Sealed
1297-1	Linden Close	Rural Sealed	270	7	Access - Rural Residential
1300-2	Links Road	Urban Sealed	320	5.5	Access - Sealed
1300-1	Links Road	Urban Sealed	120	6	Access - Sealed
1320-1	Long Rail Gully Road	Rural Unsealed	1000	5	Access Unsealed
1320-2	Long Rail Gully Road	Rural Unsealed	1000	5	Access Unsealed
1320-3	Long Rail Gully Road	Rural Unsealed	1000	5	Access Unsealed
1320-4	Long Rail Gully Road	Rural Unsealed	1000	5.5	Access Unsealed
1320-5	Long Rail Gully Road	Rural Unsealed	1000	5	Access Unsealed
1320-6	Long Rail Gully Road	Rural Unsealed	1000	4.5	Access Unsealed
1320-7	Long Rail Gully Road	Rural Unsealed	1000	4.5	Access Unsealed
1320-8	Long Rail Gully Road	Rural Unsealed	400	4.5	Access Unsealed
1310-1	Longleys Road	Rural Unsealed	1000	5	Access Unsealed
1310-2	Longleys Road	Rural Unsealed	1000	4.8	Access Unsealed
1310-3	Longleys Road	Rural Unsealed	1000	4.5	Access Unsealed
1310-4	Longleys Road	Rural Unsealed	700	4.5	Access Unsealed
2548-3	Lot Street	Urban Unsealed	120	5	Access Unsealed
2548-1	Lot Street	Urban Sealed	220	5.5	Access - Sealed
2548-2	Lot Street	Urban Sealed	220	5.5	Access - Sealed
2548-4	Lot Street	Urban Sealed	232	8	Local (Secondary)
1325-1	Lucas Lane	Rural Unsealed	300	4.5	Access Unsealed
1329-1	Lucerne Place	Rural Sealed	150	7	Access - Rural Residential
1330-1	Lucernvale Road	Rural Unsealed	1000	4.5	Access Unsealed
1330-2	Lucernvale Road	Rural Unsealed	1000	5	Access Unsealed
1330-3	Lucernvale Road	Rural Unsealed	1000	5	Access Unsealed
1330-4	Lucernvale Road	Rural Unsealed	1000	5	Access Unsealed

1330-5	Lucernvale Road	Rural Unsealed	100	5	Access Unsealed
1675-8	Lumsdane Avenue	Urban Sealed	189	8	Local (Secondary)
1332-1	Lupin Place	Rural Sealed	215	7	Access - Rural Residential
2549-3	Lute Street	Urban Sealed	230	6	Access - Sealed
2549-4	Lute Street	Urban Sealed	230	6	Access - Sealed
2549-1	Lute Street	Urban Sealed	200	6.2	Local (Minor)
2549-2	Lute Street	Urban Sealed	230	6.2	Local (Minor)
2549-5	Lute Street	Urban Sealed	230	7	Local (Minor)
2549-5	Lute Street	Urban Sealed	580	7	Local (Minor)
1340-1	Luther Street	Urban Unsealed	150	6	Access Unsealed
1350-4	Macdonald Street	Urban Sealed	220	9	Local (Primary)
1350-2	Macdonald Street	Urban Sealed	110	9	Local (Primary)
1350-1	Macdonald Street	Urban Sealed	160	9.5	Local (Primary)
1350-3	Macdonald Street	Urban Sealed	240	11.4	Local (Primary)
1353-1	Magennis Drive	Rural Sealed	1000	6.7	Access - Rural Residential
1353-2	Magennis Drive	Rural Sealed	550	6.7	Access - Rural Residential
2516-2-U	Majura Lane	Rural Unsealed	250	5.5	Access Unsealed
2516-3	Majura Lane	Rural Unsealed	1000	5.5	Access Unsealed
2516-4	Majura Lane	Rural Unsealed	1000	5.5	Access Unsealed
2516-5	Majura Lane	Rural Unsealed	1000	5.5	Access Unsealed
2516-6-U	Majura Lane	Rural Unsealed	500	5.5	Access Unsealed
2516-1	Majura Lane	Rural Sealed	1000	8.5	Access - Rural Residential
2516-2-S	Majura Lane	Rural Sealed	750	8.5	Access - Rural Residential
2516-6-S	Majura Lane	Rural Sealed	280	6	Access - Rural Residential
1380-2	Manning Street	Urban Sealed	120	6	Access - Sealed
1380-1	Manning Street	Urban Sealed	110	6	Access - Sealed
1390-1	Manton Road	Rural Unsealed	1000	4.2	Access Unsealed
1390-2	Manton Road	Rural Unsealed	1000	4.2	Access Unsealed
1390-3-U	Manton Road	Rural Unsealed	210	4.2	Access Unsealed
1390-3-S	Manton Road	Rural Sealed	720	6	Access - Rural Residential
1392-10	Marked Tree Road	Rural Unsealed	1000	6	Access Unsealed
1392-11	Marked Tree Road	Rural Unsealed	1000	6	Access Unsealed
1392-12	Marked Tree Road	Rural Unsealed	1000	6	Access Unsealed
1392-13	Marked Tree Road	Rural Unsealed	1000	6	Access Unsealed
1392-14	Marked Tree Road	Rural Unsealed	1000	5.5	Access Unsealed

1392-15	Marked Tree Road	Rural Unsealed	1000	5.5	Access Unsealed
1392-16	Marked Tree Road	Rural Unsealed	1000	5.5	Access Unsealed
1392-17	Marked Tree Road	Rural Unsealed	1000	5.5	Access Unsealed
1392-18	Marked Tree Road	Rural Unsealed	1000	5.5	Access Unsealed
1392-19	Marked Tree Road	Rural Unsealed	1000	5.5	Access Unsealed
1392-20	Marked Tree Road	Rural Unsealed	1000	5.5	Access Unsealed
1392-21	Marked Tree Road	Rural Unsealed	680	5.5	Access Unsealed
1392-5-U	Marked Tree Road	Rural Unsealed	420	5.5	Access Unsealed
1392-6	Marked Tree Road	Rural Unsealed	1000	6	Access Unsealed
1392-7	Marked Tree Road	Rural Unsealed	1000	6	Access Unsealed
1392-8	Marked Tree Road	Rural Unsealed	1000	6	Access Unsealed
1392-9	Marked Tree Road	Rural Unsealed	1000	6	Access Unsealed
1392-1	Marked Tree Road	Rural Sealed	1000	6	Access - Rural Residential
1392-2	Marked Tree Road	Rural Sealed	1000	6	Access - Rural Residential
1392-3	Marked Tree Road	Rural Sealed	1000	6.5	Access - Rural Residential
1392-4	Marked Tree Road	Rural Sealed	1000	6.5	Access - Rural Residential
1392-5-S	Marked Tree Road	Rural Sealed	580	6.5	Access - Rural Residential
1393-1	Marquess Place	Rural Sealed	394.551	6	Access - Rural Residential
1393-2	Marquess Place	Rural Sealed	734.55	8	Access - Rural Residential
262-1	Martin Close	Urban Sealed	166	6	Access - Sealed
262-2	Martin Close	Urban Sealed	40	6	Access - Sealed
262-3	Martin Close	Urban Sealed	42	6	Access - Sealed
262-4	Martin Close	Urban Sealed	44	6	Access - Sealed
262-5	Martin Close	Urban Sealed			
1430-1	McBean Parade	Urban Sealed	330	11.5	Local (Primary)
2533-1	McCarthy Road	Rural Sealed	1000	6.5	Access - Rural Residential
2533-2	McCarthy Road	Rural Sealed	550	6.5	Access - Rural Residential
2593-3	McClung Drive	Urban Sealed	190	7	Local (Minor)
2593-1	McClung Street	Urban Sealed	128	7	Local (Minor)
2593-2	McClung Street	Urban Sealed	60	7	Local (Minor)
1440-1	McDonald Place	Urban Unsealed	90	4	Access Unsealed
1450-1	McIntosh Circuit	Rural Sealed	600	8	Access - Rural Residential
1450-2	McIntosh Circuit	Rural Sealed	1000	7	Access - Rural Residential
1450-3	McIntosh Circuit	Rural Sealed	1000	7.8	Access - Rural Residential
1450-4	McIntosh Circuit	Rural Sealed	1000	8	Access - Rural Residential

1450-5	McIntosh Circuit	Rural Sealed	230	8.2	Access - Rural Residential
2517-1-U	McKeahnie Lane	Rural Unsealed	120	4	Access Unsealed
2517-2	McKeahnie Lane	Rural Unsealed			Access Unsealed
2517-3	McKeahnie Lane	Rural Unsealed			Access Unsealed
2517-1-S	McKeahnie Lane	Rural Sealed	880	8.8	Access - Rural Residential
1445-1	McKenna Avenue	Urban Sealed	385	7.5	Local (Secondary)
1460-7	Meehan Street	Urban Sealed	215	10	Local (Primary)
1460-1	Meehan Street	Urban Sealed	250	10.5	Local (Primary)
1460-5	Meehan Street	Urban Sealed	240	12	Local (Primary)
1460-3	Meehan Street	Urban Sealed	230	12	Local (Primary)
1460-4	Meehan Street	Urban Sealed	130	12	Local (Primary)
1460-2	Meehan Street	Urban Sealed	230	15	Local (Primary)
1460-6	Meehan Street	Urban Sealed	220	19.2	Local (Primary)
201-1	Meehan Street Access Road	Urban Sealed	110	4	Access - Sealed
1465-1	Merino Avenue	Rural Sealed	230	7.2	Access - Rural Residential
1470-5	Merriman Drive	Urban Sealed	120	11	Local (Primary)
1470-1	Merriman Drive	Urban Sealed	210	11	Local (Primary)
1470-4	Merriman Drive	Urban Sealed	310	11	Local (Primary)
1470-2	Merriman Drive	Urban Sealed	230	11	Local (Primary)
1470-3	Merriman Drive	Urban Sealed	140	11	Local (Primary)
1470-6	Merriman Drive	Urban Sealed	90	11	Local (Primary)
1480-1	Merriman Place	Urban Sealed	160	5.2	Access - Sealed
1485-1	Merryville Drive	Rural Sealed	1000	8.5	Access - Rural Residential
1485-2	Merryville Drive	Rural Sealed	1000	8.5	Access - Rural Residential
1485-3	Merryville Drive	Rural Sealed	1000	8.5	Access - Rural Residential
1485-4	Merryville Drive	Rural Sealed	1000	8.5	Access - Rural Residential
1485-5	Merryville Drive	Rural Sealed	1000	8.5	Access - Rural Residential
1485-6	Merryville Drive	Rural Sealed	1000	8.5	Access - Rural Residential
1485-7	Merryville Drive	Rural Sealed	70	8.5	Access - Rural Residential
1505-1	Micalong Close	Rural Unsealed	130	4	Access Unsealed
2555-3	Middle Street	Urban Sealed	290	6	Access - Sealed
1490-4	Middle Street (Murrumbateman)	Urban Sealed	183	8	Local (Secondary)
1490-5	Middle Street (Murrumbateman)	Urban Sealed	83	8	Local (Secondary)
1490-2	Middle Street (Murrumbateman)	Urban Sealed	70	4.2	Access - Sealed
1490-1	Middle Street (Murrumbateman)	Urban Sealed	130	4.8	Access - Sealed

1490-3	Middle Street (Murrumbateman)	Urban Sealed	200	5.5	Access - Sealed
2555-2	Middle Street (Sutton)	Urban Sealed	320	5.8	Access - Sealed
2555-1	Middle Street (Sutton)	Urban Sealed	120	6	Access - Sealed
1500-1	Middletons Lane	Rural Sealed	230	5	Access - Rural Residential
1503-1	Minehan Lane	Rural Unsealed	320	4	Access Unsealed
1510-2	Mitchell Street	Urban Sealed	130	6.5	Local (Minor)
1510-1	Mitchell Street	Urban Sealed	80	7	Local (Minor)
1520-4	Mont Street	Urban Sealed	140	8.5	Local (Primary)
1520-1	Mont Street	Urban Sealed	190	9	Local (Primary)
1520-2	Mont Street	Urban Sealed	70	11	Local (Primary)
1520-3	Mont Street	Urban Sealed	70	11	Local (Primary)
1530-4	Monteagle Street	Urban Sealed	200	5.4	Access - Sealed
1530-3	Monteagle Street	Urban Sealed	140	5.4	Access - Sealed
1530-2	Monteagle Street	Urban Sealed	140	6	Access - Sealed
1530-1	Monteagle Street	Urban Sealed	120	6	Access - Sealed
1540-5-U	Montem Street	Urban Unsealed	55	4	Access Unsealed
1540-1	Montem Street	Urban Sealed	110	5.2	Access - Sealed
1540-2	Montem Street	Urban Sealed	110	5.2	Access - Sealed
1540-5	Montem Street	Urban Sealed	260	5.4	Access - Sealed
1540-4	Montem Street	Urban Sealed	240	6.2	Local (Minor)
1540-3	Montem Street	Urban Sealed	130	11.8	Local (Primary)
1550-1	Moorbys Lane	Rural Unsealed	1000	4	Access Unsealed
1550-2	Moorbys Lane	Rural Unsealed	1000	4.5	Access Unsealed
1550-3	Moorbys Lane	Rural Unsealed	1000	4.8	Access Unsealed
1550-4	Moorbys Lane	Rural Unsealed	1000	4.8	Access Unsealed
1550-5	Moorbys Lane	Rural Unsealed	990	4.8	Access Unsealed
2556-1	Moorong Street	Urban Sealed	220	5.8	Access - Sealed
2556-2	Moorong Street	Urban Sealed	230	5.8	Access - Sealed
2550-3	Morning Street	Urban Sealed	230	6	Access - Sealed
2550-2	Morning Street	Urban Sealed	230	6	Access - Sealed
2550-4	Morning Street	Urban Sealed	230	6	Access - Sealed
2550-1	Morning Street	Urban Sealed	230	6	Access - Sealed
2550-6	Morning Street	Urban Sealed	200	7	Local (Minor)
1560-1	Morrison Place	Rural Sealed	170	6.5	Access - Rural Residential
1570-1	Mort Lane	Rural Sealed	540	7	Access - Rural Residential

1580-2	Morton Avenue	Urban Sealed	630	7.5	Local (Secondary)
1580-1	Morton Avenue	Urban Sealed	140	8.2	Local (Primary)
1580-3	Morton Avenue	Rural Sealed	360	6.5	Access - Rural Residential
1580-4	Morton Avenue	Rural Sealed	1220	5.8	Access - Rural Residential
1590-5	Mount Street	Urban Sealed	290	5.8	Access - Sealed
1590-4	Mount Street	Urban Sealed	230	6.8	Local (Minor)
1590-2	Mount Street	Urban Sealed	310	10	Local (Primary)
1590-3	Mount Street	Urban Sealed	130	10	Local (Primary)
1590-1	Mount Street	Urban Sealed	230	13.8	Local (Primary)
1600-4	Mountain Creek Road	Rural Unsealed	310	6	Access Unsealed
1600-5	Mountain Creek Road	Rural Unsealed	1000	6	Access Unsealed
1600-6-U	Mountain Creek Road	Rural Unsealed	945	6	Access Unsealed
1600-10	Mountain Creek Road	Rural Sealed	1000	6.4	Access - Rural Residential
1600-11A	Mountain Creek Road	Rural Sealed	40	6.4	Access - Rural Residential
1600-12B	Mountain Creek Road	Rural Sealed	580	6.4	Access - Rural Residential
1600-13	Mountain Creek Road	Rural Sealed	1000	7.4	Access - Rural Residential
1600-14	Mountain Creek Road	Rural Sealed	1000	7.4	Access - Rural Residential
1600-15	Mountain Creek Road	Rural Sealed	1000	7.4	Access - Rural Residential
1600-16	Mountain Creek Road	Rural Sealed	1000	7.2	Access - Rural Residential
1600-17	Mountain Creek Road	Rural Sealed	1000	7.2	Access - Rural Residential
1600-18	Mountain Creek Road	Rural Sealed	1000	7.2	Access - Rural Residential
1600-19	Mountain Creek Road	Rural Sealed	1000	6.8	Access - Rural Residential
1600-20	Mountain Creek Road	Rural Sealed	1000	6.5	Access - Rural Residential
1600-21	Mountain Creek Road	Rural Sealed	1000	6.5	Access - Rural Residential
1600-22	Mountain Creek Road	Rural Sealed	1000	6.5	Access - Rural Residential
1600-23	Mountain Creek Road	Rural Sealed	1000	6.5	Access - Rural Residential
1600-24	Mountain Creek Road	Rural Sealed	1000	6.5	Access - Rural Residential
1600-25	Mountain Creek Road	Rural Sealed	1000	6.5	Access - Rural Residential
1600-26	Mountain Creek Road	Rural Sealed	1000	6.5	Access - Rural Residential
1600-27	Mountain Creek Road	Rural Sealed	1000	6.5	Access - Rural Residential
1600-28	Mountain Creek Road	Rural Sealed	1000	6.5	Access - Rural Residential
1600-29	Mountain Creek Road	Rural Sealed	1000	6.5	Access - Rural Residential
1600-30	Mountain Creek Road	Rural Sealed	1000	6.5	Access - Rural Residential
1600-31-S	Mountain Creek Road	Rural Sealed	770	6	Access - Rural Residential

1600-32-S	Mountain Creek Road	Rural Sealed	850	6.5	Access - Rural Residential
1600-33	Mountain Creek Road	Rural Sealed	400	6.5	Access - Rural Residential
1600-6-S	Mountain Creek Road	Rural Sealed	55	6.5	Access - Rural Residential
1600-7	Mountain Creek Road	Rural Sealed	1000	8.3	Access - Rural Residential
1600-8	Mountain Creek Road	Rural Sealed	1000	6.6	Access - Rural Residential
1600-9	Mountain Creek Road	Rural Sealed	1000	6.4	Access - Rural Residential
1600-11B	Mountain Creek Road	Rural Sealed	960	7	Access - Rural Residential
1600-12A	Mountain Creek Road	Rural Sealed	420	7	Access - Rural Residential
1600-31A	Mountain Creek Road	Rural Sealed	230	6	Access - Rural Residential
1600-32A	Mountain Creek Road	Rural Sealed	150	6	Access - Rural Residential
1603-1	Mountainvale Road	Rural Sealed	1000	7	Access - Rural Residential
1603-2	Mountainvale Road	Rural Sealed	290	7	Access - Rural Residential
1060-4A	Mulligan Flat Road	Rural Sealed	200	8	Access - Rural Residential
1060-10	Mulligans Flat Road	Rural Sealed	270	8	Access - Rural Residential
1060-1-S	Mulligans Flat Road	Rural Sealed			Access - Rural Residential
1060-6-S	Mulligans Flat Road	Rural Sealed	650	8	Access - Rural Residential
1060-7	Mulligans Flat Road	Rural Sealed	1000	8	Access - Rural Residential
1060-8	Mulligans Flat Road	Rural Sealed	1000	8	Access - Rural Residential
1060-9	Mulligans Flat Road	Rural Sealed	1000	8	Access - Rural Residential
1060-1	Mulligans Flat Road	Rural Sealed	1000	8	Access - Rural Residential
1060-2	Mulligans Flat Road	Rural Sealed	1000	8	Access - Rural Residential
1060-3	Mulligans Flat Road	Rural Sealed	1000	8	Access - Rural Residential
1060-4	Mulligans Flat Road	Rural Sealed	800	8	Access - Rural Residential
1060-5	Mulligans Flat Road	Rural Sealed	1000	8	Access - Rural Residential
1060-6	Mulligans Flat Road	Rural Sealed	350	8	Access - Rural Residential
1650-1	Mundays Lane	Rural Unsealed	1000	4.8	Access Unsealed
1650-2	Mundays Lane	Rural Unsealed	530	4	Access Unsealed
1655-1	Murray Grey Place	Rural Sealed	420	7.4	Access - Rural Residential
1410-1	Murrumbateman Road	Regional Sealed	1000	10	Regional
1410-10A	Murrumbateman Road	Regional Sealed	630	7.2	Regional
1410-11B	Murrumbateman Road	Regional Sealed	80	7.2	Regional
1410-12	Murrumbateman Road	Regional Sealed	1000	7.2	Regional
1410-13	Murrumbateman Road	Regional Sealed	1000	8.4	Regional
1410-14	Murrumbateman Road	Regional Sealed	1000	8.4	Regional

1410-15	Murrumbateman Road	Regional Sealed	1000	8.4	Regional
1410-16	Murrumbateman Road	Regional Sealed	1000	7.4	Regional
1410-17	Murrumbateman Road	Regional Sealed	1000	7.2	Regional
1410-18	Murrumbateman Road	Regional Sealed	995	7.6	Regional
1410-19	Murrumbateman Road	Regional Sealed	1000	7.6	Regional
1410-2	Murrumbateman Road	Regional Sealed	1000	10	Regional
1410-20	Murrumbateman Road	Regional Sealed	1000	8	Regional
1410-21A	Murrumbateman Road	Regional Sealed	696	7.2	Regional
1410-22A	Murrumbateman Road	Regional Sealed	460	7.2	Regional
1410-23	Murrumbateman Road	Regional Sealed	600	7.2	Regional
1410-24	Murrumbateman Road	Regional Sealed	1000	7.2	Regional
1410-25	Murrumbateman Road	Regional Sealed	1000	9	Regional
1410-26	Murrumbateman Road	Regional Sealed	43	9	Regional
1410-3	Murrumbateman Road	Regional Sealed	1000	9	Regional
1410-4	Murrumbateman Road	Regional Sealed	1000	9	Regional
1410-5	Murrumbateman Road	Regional Sealed	1000	8.5	Regional
1410-6	Murrumbateman Road	Regional Sealed	1000	8.5	Regional
1410-7	Murrumbateman Road	Regional Sealed	1000	8.8	Regional
1410-8	Murrumbateman Road	Regional Sealed	960	9	Regional
1410-9	Murrumbateman Road	Regional Sealed	1000	7.2	Regional
1410-22B	Murrumbateman Road	Regional Sealed	540	8	Regional
1410-23A	Murrumbateman Road	Regional Sealed	400	8	Regional
1410-21B	Murrumbateman Road	Regional Sealed	304	7.2	Regional
1410-10B	Murrumbateman Road	Regional Sealed	370	9.2	Regional
1410-11A	Murrumbateman Road	Regional Sealed	920	9.2	Regional
264-1	Murrumbateman STP Access Road	Rural Sealed	1184	6	Access - Rural Residential
1660-1	Mylora Street	Urban Unsealed	110	4	Access Unsealed
1672-1	Nanangroe Road	Rural Unsealed	1000	4	Access Unsealed
1672-2	Nanangroe Road	Rural Unsealed	1000	4	Access Unsealed
1672-3	Nanangroe Road	Rural Unsealed	250	4	Access Unsealed
200-1	Nanima Road	Rural Sealed	1000	7	Access - Rural Residential
200-10	Nanima Road	Rural Sealed	1000	6.4	Access - Rural Residential
200-11	Nanima Road	Rural Sealed	1000	6.4	Access - Rural Residential
200-12	Nanima Road	Rural Sealed	1000	6.4	Access - Rural Residential
200-13	Nanima Road	Rural Sealed	1000	7	Access - Rural Residential

200-14	Nanima Road	Rural Sealed	730	7	Access - Rural Residential
200-2	Nanima Road	Rural Sealed	1000	6.8	Access - Rural Residential
200-3	Nanima Road	Rural Sealed	1000	6.6	Access - Rural Residential
200-4	Nanima Road	Rural Sealed	1000	7	Access - Rural Residential
200-5	Nanima Road	Rural Sealed	1000	7	Access - Rural Residential
200-6	Nanima Road	Rural Sealed	1000	7	Access - Rural Residential
200-7A	Nanima Road	Rural Sealed	270	6.4	Access - Rural Residential
200-8	Nanima Road	Rural Sealed	1000	6.4	Access - Rural Residential
200-9	Nanima Road	Rural Sealed	1000	6.4	Access - Rural Residential
200-7	Nanima Road	Rural Sealed	730	6.4	Access - Rural Residential
1670-1	Nash Place	Urban Sealed	100	7	Local (Minor)
1675-1	Nicholls Drive	Urban Sealed	50	10.2	Local (Primary)
1675-3	Nicholls Drive	Urban Sealed	100	10.2	Local (Primary)
1675-2	Nicholls Drive	Urban Sealed	70	10.2	Local (Primary)
1675-4	Nicholls Drive	Urban Sealed	40	10.2	Local (Primary)
1675-5	Nicholls Drive	Urban Sealed	80	10.2	Local (Primary)
1675-7	Nicholls Drive	Urban Sealed	108	10.2	Local (Primary)
1675-9	Nicholls Drive	Urban Sealed	102	10.2	Local (Primary)
1680-1	Nirta Drive	Rural Sealed	1000	7	Access - Rural Residential
1680-2	Nirta Drive	Rural Sealed	680	7	Access - Rural Residential
2557-4	North Street	Urban Unsealed	140	5.5	Access Unsealed
2594-1	North Street	Urban Sealed	130	5.5	Access - Sealed
2557-2	North Street	Urban Sealed	130	6	Access - Sealed
2557-1	North Street	Urban Sealed	60	6	Access - Sealed
2557-3	North Street	Urban Sealed	40	6	Access - Sealed
1710-10	Nottingham Road	Rural Unsealed	1000	4.5	Access Unsealed
1710-11	Nottingham Road	Rural Unsealed	1000	4.5	Access Unsealed
1710-12	Nottingham Road	Rural Unsealed	1000	4.5	Access Unsealed
1710-13	Nottingham Road	Rural Unsealed	1000	4.5	Access Unsealed
1710-14	Nottingham Road	Rural Unsealed	1000	4.5	Access Unsealed
1710-15	Nottingham Road	Rural Unsealed	1000	4.5	Access Unsealed
1710-16	Nottingham Road	Rural Unsealed	1000	4.5	Access Unsealed
1710-17	Nottingham Road	Rural Unsealed	900	4.5	Access Unsealed
1710-1-U	Nottingham Road	Rural Unsealed	850	5	Access Unsealed
1710-2	Nottingham Road	Rural Unsealed	1000	5	Access Unsealed

1710-3	Nottingham Road	Rural Unsealed	1000	5	Access Unsealed
1710-4a-U	Nottingham Road	Rural Unsealed	40	5	Access Unsealed
1710-4c-U	Nottingham Road	Rural Unsealed	600	5	Access Unsealed
1710-5	Nottingham Road	Rural Unsealed	1000	5	Access Unsealed
1710-6	Nottingham Road	Rural Unsealed	1000	5	Access Unsealed
1710-7	Nottingham Road	Rural Unsealed	1000	4.5	Access Unsealed
1710-8	Nottingham Road	Rural Unsealed	1000	4.5	Access Unsealed
1710-9	Nottingham Road	Rural Unsealed	1000	4.5	Access Unsealed
1710-1-S	Nottingham Road	Rural Sealed	150	7	Access - Rural Residential
1710-4b-S	Nottingham Road	Rural Sealed	360	5	Access - Rural Residential
1705-1	Noyes Lane	Rural Unsealed	1000	4	Access Unsealed
1705-2	Noyes Lane	Rural Unsealed	1000	4	Access Unsealed
1705-3	Noyes Lane	Rural Unsealed	540	4	Access Unsealed
2534-2-U	Oakey Creek Road	Rural Unsealed	60	5.6	Access Unsealed
2534-3	Oakey Creek Road	Rural Unsealed	1000	5.6	Access Unsealed
2534-4	Oakey Creek Road	Rural Unsealed	1000	5	Access Unsealed
2534-5	Oakey Creek Road	Rural Unsealed	10	5	Access Unsealed
2534-1	Oakey Creek Road	Rural Sealed	1000	6.6	Access - Rural Residential
2534-2-S	Oakey Creek Road	Rural Sealed	940	6.6	Access - Rural Residential
1711-1	Oat Place	Rural Sealed	90	7	Access - Rural Residential
1720-3	O'Brien Street	Urban Sealed	250	7	Local (Minor)
1720-4	O'Brien Street	Urban Sealed	230	7.2	Local (Secondary)
1720-1	O'Brien Street	Urban Sealed	220	8	Local (Secondary)
1720-2	O'Brien Street	Urban Sealed	130	8	Local (Secondary)
1715-1	O'Briens Lane	Rural Unsealed	330	4	Access Unsealed
1717-2	O'Connell Road	Urban Unsealed	60	5	Access Unsealed
1717-1	O'Connell Road	Urban Sealed	140	9	Local (Primary)
1725-1	O'Hurley Drive	Rural Sealed	167.678	7	Access - Rural Residential
2518-1	Old Federal Highway	Rural Sealed	1000	8	Access - Rural Residential
2518-2	Old Federal Highway	Rural Sealed	1000	8	Access - Rural Residential
2518-3	Old Federal Highway	Rural Sealed	1000	8	Access - Rural Residential
2518-4	Old Federal Highway	Rural Sealed	1000	8	Access - Rural Residential

2518-5	Old Federal Highway	Rural Sealed	1000	8	Access - Rural Residential
2518-6	Old Federal Highway	Rural Sealed	1000	8	Access - Rural Residential
2518-7	Old Federal Highway	Rural Sealed	1000	7.5	Access - Rural Residential
2518-8	Old Federal Highway	Rural Sealed	1000	7.5	Access - Rural Residential
2518-9	Old Federal Highway	Rural Sealed	370	8.5	Access - Rural Residential
1730-1	Old Gap Road	Rural Unsealed	1000	4.5	Access Unsealed
1730-2	Old Gap Road	Rural Unsealed	1000	4.5	Access Unsealed
1730-3	Old Gap Road	Rural Unsealed	1000	4.5	Access Unsealed
1730-4	Old Gap Road	Rural Unsealed	20	4	Access Unsealed
1740-1	Old Taemas Road	Rural Unsealed	1000	4.2	Access Unsealed
1740-2	Old Taemas Road	Rural Unsealed	1000	4.2	Access Unsealed
1740-3	Old Taemas Road	Rural Unsealed	1000	4.2	Access Unsealed
1740-4	Old Taemas Road	Rural Unsealed	370	4.2	Access Unsealed
1750-1	Olden Crescent	Urban Sealed	180	9	Local (Primary)
1760-1	Oliver Street	Urban Sealed	200	4.8	Access - Sealed
1770-5	Orion Street	Urban Sealed	100	5	Access - Sealed
1770-4	Orion Street	Urban Sealed	230	6.5	Local (Minor)
1770-3	Orion Street	Urban Sealed	140	12	Local (Primary)
1770-1	Orion Street	Urban Sealed	220	12	Local (Primary)
1770-2	Orion Street	Urban Sealed	320	14	Local (Primary)
1775-1	Palomino Place	Rural Sealed	230	7.4	Access - Rural Residential
1172-1	Parksland Avenue	Rural Sealed	450	6	Access - Rural Residential
2535-2-U	Parkwood Road	Rural Unsealed	700	6	Access Unsealed
2535-3	Parkwood Road	Rural Unsealed	380	6	Access Unsealed
2535-1	Parkwood Road	Rural Sealed	1000	8	Access - Rural Residential
2535-2-S	Parkwood Road	Rural Sealed	300	8	Access - Rural Residential
1780-1	Patemans Lane	Rural Sealed	1000	7	Access - Rural Residential
1780-2	Patemans Lane	Rural Sealed	1000	7	Access - Rural Residential
1780-3	Patemans Lane	Rural Sealed	820	7	Access - Rural Residential
1790-1	Patmores Road	Rural Unsealed	1000	4.8	Access Unsealed
1790-2	Patmores Road	Rural Unsealed	1000	4.8	Access Unsealed
1790-3	Patmores Road	Rural Unsealed	370	4.5	Access Unsealed
1810-2-U	Paynes Road	Rural Unsealed	660	5	Access Unsealed
1810-3	Paynes Road	Rural Unsealed	1000	5	Access Unsealed
1810-4	Paynes Road	Rural Unsealed	880	5	Access Unsealed

1810-1	Paynes Road	Rural Sealed	1000	7.4	Access - Rural Residential
1810-2-S	Paynes Road	Rural Sealed	340	7.4	Access - Rural Residential
1820-3	Perry Street	Urban Sealed	190	5.6	Access - Sealed
1820-1	Perry Street	Urban Sealed	140	9	Local (Primary)
1820-2	Perry Street	Urban Sealed	230	12.2	Local (Primary)
1840-1	Petit Street	Urban Sealed	130	6.5	Local (Minor)
1840-6	Petit Street	Urban Sealed	90	11	Local (Primary)
1840-5	Petit Street	Urban Sealed	230	11	Local (Primary)
1840-3	Petit Street	Urban Sealed	20	16	Local (Primary)
1840-4	Petit Street	Urban Sealed	210	16	Local (Primary)
1840-2	Petit Street	Urban Sealed	240	18.2	Local (Primary)
1255-1	Petty Lane	Rural Unsealed	460	4	Access Unsealed
202-1	Pine Bank Lane	Rural Sealed	420	5.2	Access - Rural Residential
1850-1-U	Playfair Street	Urban Unsealed	60	4.2	Access Unsealed
1850-1-S	Playfair Street	Urban Sealed	170	5	Access - Sealed
1860-2	Plunkett Street	Urban Sealed	220	10.4	Local (Primary)
1860-1	Plunkett Street	Urban Sealed	220	10.7	Local (Primary)
1870-2	Polding Street	Urban Sealed	240	7	Local (Minor)
1870-3	Polding Street	Urban Sealed	130	9	Local (Primary)
1870-1	Polding Street	Urban Sealed	200	12	Local (Primary)
1870-4	Polding Street	Urban Sealed	220	16	Local (Primary)
1880-5	Pollux Street	Urban Sealed	230	6.3	Local (Minor)
1880-4	Pollux Street	Urban Sealed	240	11	Local (Primary)
1880-3	Pollux Street	Urban Sealed	140	16	Local (Primary)
1880-2	Pollux Street	Urban Sealed	320	16.5	Local (Primary)
1880-1	Pollux Street	Urban Sealed	210	16.5	Local (Primary)
1883-1	Pony Place	Rural Sealed	240	7.4	Access - Rural Residential
1890-6	Pritchett Street	Urban Sealed	180	7	Local (Minor)
1890-4	Pritchett Street	Urban Sealed	220	14	Local (Primary)
1890-5	Pritchett Street	Urban Sealed	230	14	Local (Primary)
1890-3	Pritchett Street	Urban Sealed	240	14	Local (Primary)
1890-2	Pritchett Street	Urban Sealed	240	18	Local (Primary)
1890-1	Pritchett Street	Urban Sealed	200	19	Local (Primary)
2558-1	Quartz Street	Urban Sealed	140	6	Access - Sealed
1900-2	Queen Street	Urban Sealed	50	6	Access - Sealed

1900-1	Queen Street	Urban Sealed	380	6	Access - Sealed
1900-3	Queen Street	Urban Sealed	80	15	Local (Primary)
1915-1	Rag Holmes Lane	Rural Sealed	445	7	Access - Rural Residential
1920-1	Ramsey Road	Rural Sealed	1000	7	Access - Rural Residential
1920-2	Ramsey Road	Rural Sealed	90	7	Access - Rural Residential
1925-1	Rattenbury Close	Rural Sealed	630	7	Access - Rural Residential
1930-1	Raven Street	Urban Sealed	90	8.6	Local (Primary)
1932-1	Rayner Place	Rural Sealed	680	8	Access - Rural Residential
2519-1	Read Road	Rural Sealed	1000	7	Access - Rural Residential
2519-2	Read Road	Rural Sealed	560	7	Access - Rural Residential
1940-1-U	Reardons Road	Rural Unsealed	935	4.3	Access Unsealed
1940-2	Reardons Road	Rural Unsealed	800	4.3	Access Unsealed
1940-1	Reardons Road	Rural Sealed	65	9	Access - Rural Residential
1945-1	Red Gum Drive	Rural Sealed	700	7.4	Access - Rural Residential
1948-3	Red Hill Road	Rural Sealed	1010	8	Access - Rural Residential
1948-4	Red Hill Road	Rural Sealed	1085	8	Access - Rural Residential
1948-5	Red Hill Road	Rural Sealed	1085	8	Access - Rural Residential
1948-6	Red Hill Road	Rural Sealed	1140	8	Access - Rural Residential
1948-1	Red Hills Road Bowning	Urban Sealed	210	7	Local (Minor)
1948-2	Red Hills Road Bowning	Rural Sealed	1330	8	Access - Rural Residential
1950-2	Reddall Street	Urban Unsealed	80	4	Access Unsealed
1950-1	Reddall Street	Urban Sealed	230	8	Local (Secondary)
1950-2	Reddall Street	Urban Sealed	76	8	Local (Secondary)
1951-1	Reid Court	Urban Sealed	140	5.5	Access - Sealed
1953-1	Reisling Close	Rural Sealed	135	7	Access - Rural Residential
1955-1	Reynolds Lane	Rural Unsealed	1000	4.2	Access Unsealed
1955-2	Reynolds Lane	Rural Unsealed	50	4.2	Access Unsealed
1960-3	Richmond Street	Urban Sealed	100	5	Access - Sealed
1960-1	Richmond Street	Urban Sealed	230	5.4	Access - Sealed
1960-4	Richmond Street	Urban Sealed	400	5.5	Access - Sealed
1960-2	Richmond Street	Urban Sealed	130	5.5	Access - Sealed
1960-5	Richmond Street	Urban Sealed	320	6	Access - Sealed
1960-6	Richmond Street	Urban Sealed	230	6	Access - Sealed
1965-1	River Avenue	Rural Sealed	960	7.3	Access - Rural Residential
530-11	River Bank Park Road	Urban Sealed	330	5.3	Access - Sealed

2549-6	Road 2	Urban Sealed	40	9	Local (Primary)
2549-7	Road 3	Urban Sealed	40	9	Local (Primary)
1970-1	Robinsons Road	Rural Unsealed	1000	4.2	Access Unsealed
1970-2	Robinsons Road	Rural Unsealed	230	4.2	Access Unsealed
2537-1	Rochford Road	Rural Unsealed	1000	5.5	Access Unsealed
2537-2	Rochford Road	Rural Unsealed	390	4.5	Access Unsealed
1975-1	Rogerson Lane	Rural Unsealed	1000	4	Access Unsealed
1975-2	Rogerson Lane	Rural Unsealed	380	4	Access Unsealed
1978-1	Rolfe Road	Rural Unsealed	1000	4.5	Access Unsealed
1978-2	Rolfe Road	Rural Unsealed	610	4.5	Access Unsealed
1978-3	Rolfe Road	Rural Unsealed	1000	4.5	Access Unsealed
1978-4	Rolfe Road	Rural Unsealed	300	4.5	Access Unsealed
2551-1	Rosamel Street	Urban Sealed	220	5.8	Access - Sealed
2551-3	Rosamel Street	Urban Sealed	430	5.8	Access - Sealed
2551-2	Rosamel Street	Urban Sealed	220	5.8	Access - Sealed
1980-2	Rose Street	Urban Sealed	220	6	Access - Sealed
1980-1	Rose Street	Urban Sealed	250	6.5	Local (Minor)
1980-3	Rose Street	Urban Sealed	195	8	Local (Secondary)
1980-4	Rose Street	Urban Sealed	72	8	Local (Secondary)
1990-8	Rossi Street	Urban Sealed	180	6	Access - Sealed
1990-7	Rossi Street	Urban Sealed	190	6	Access - Sealed
1990-6	Rossi Street	Urban Sealed	240	8	Local (Secondary)
1990-2	Rossi Street	Urban Sealed	130	13	Local (Primary)
1990-5	Rossi Street	Urban Sealed	270	13.5	Local (Primary)
1990-1	Rossi Street	Urban Sealed	220	13.8	Local (Primary)
1990-4	Rossi Street	Urban Sealed	230	16	Local (Primary)
1990-3	Rossi Street	Urban Sealed	230	18.5	Local (Primary)
1990-10	Rossi Street	Rural Sealed	550	6.2	Access - Rural Residential
1990-9	Rossi Street	Rural Sealed	550	6.5	Access - Rural Residential
2000-1	Russell Street	Rural Unsealed	1000	4.2	Access Unsealed
2000-2	Russell Street	Rural Unsealed	240	4.2	Access Unsealed
2002-1	Ryslipp Drive	Rural Sealed	910	7.4	Access - Rural Residential
2005-1	Santa Gertrudis Place	Rural Sealed	380	7.4	Access - Rural Residential
2010-1	Sargents Road	Rural Unsealed	990	4	Access Unsealed
2020-1	Sawyers Gully Road	Rural Unsealed	1000	4.7	Access Unsealed

2020-10	Sawyers Gully Road	Rural Unsealed	1000	5.5	Access Unsealed
2020-11	Sawyers Gully Road	Rural Unsealed	1000	4.7	Access Unsealed
2020-12	Sawyers Gully Road	Rural Unsealed	1000	4.7	Access Unsealed
2020-13	Sawyers Gully Road	Rural Unsealed	1000	4.5	Access Unsealed
2020-14	Sawyers Gully Road	Rural Unsealed	1000	4.5	Access Unsealed
2020-15	Sawyers Gully Road	Rural Unsealed	1000	4.7	Access Unsealed
2020-16	Sawyers Gully Road	Rural Unsealed	1000	4.7	Access Unsealed
2020-17	Sawyers Gully Road	Rural Unsealed	1000	5	Access Unsealed
2020-18	Sawyers Gully Road	Rural Unsealed	350	4.7	Access Unsealed
2020-2	Sawyers Gully Road	Rural Unsealed	1000	5	Access Unsealed
2020-3	Sawyers Gully Road	Rural Unsealed	1000	4.7	Access Unsealed
2020-4	Sawyers Gully Road	Rural Unsealed	1000	4.7	Access Unsealed
2020-5	Sawyers Gully Road	Rural Unsealed	1000	4.5	Access Unsealed
2020-6	Sawyers Gully Road	Rural Unsealed	1000	4.5	Access Unsealed
2020-7	Sawyers Gully Road	Rural Unsealed	1000	4.7	Access Unsealed
2020-8	Sawyers Gully Road	Rural Unsealed	1000	4.7	Access Unsealed
2020-9	Sawyers Gully Road	Rural Unsealed	1000	4.7	Access Unsealed
2030-1	Scanes Road	Rural Unsealed	1000	4.3	Access Unsealed
2030-2	Scanes Road	Rural Unsealed	1000	4.3	Access Unsealed
2030-3	Scanes Road	Rural Unsealed	1000	4.3	Access Unsealed
2030-4	Scanes Road	Rural Unsealed	960	4.3	Access Unsealed
2035-1	Scorgies Road	Rural Unsealed	1000	4.3	Access Unsealed
2035-2	Scorgies Road	Rural Unsealed	900	4.3	Access Unsealed
2040-1	Scrubby Lane	Rural Sealed	980	8	Access - Rural Residential
2045-1	Settlers Court	Urban Sealed	60	5.5	Access - Sealed
2050-2	Shantalla Crescent	Urban Sealed	20	6	Access - Sealed
2050-1	Shantalla Crescent	Urban Sealed	310	7	Local (Minor)
2060-2	Shaw Street	Urban Sealed	220	6.5	Local (Minor)
2060-1	Shaw Street	Urban Sealed	100	6.5	Local (Minor)
2060-5	Shaw Street	Urban Sealed	320	11	Local (Primary)
2060-3	Shaw Street	Urban Sealed	220	11	Local (Primary)
2060-4	Shaw Street	Urban Sealed	230	11	Local (Primary)
2070-3	Shearby Crescent	Rural Sealed	412	6	Access - Rural Residential
2070-1	Shearsby Crescent	Rural Sealed	1000	6.4	Access - Rural Residential
2070-2	Shearsby Crescent	Rural Sealed	130	6.4	Access - Rural Residential

2520-1	Shepherd Road	Rural Unsealed	1000	5.5	Access Unsealed
2520-2	Shepherd Road	Rural Unsealed	370	5.5	Access Unsealed
2075-1	Shingle Hill Way	Rural Sealed	1000	7	Access - Rural Residential
2075-10	Shingle Hill Way	Rural Sealed	1000	8	Access - Rural Residential
2075-11	Shingle Hill Way	Rural Sealed	1000	8	Access - Rural Residential
2075-12	Shingle Hill Way	Rural Sealed	380	8	Access - Rural Residential
2075-2	Shingle Hill Way	Rural Sealed	1000	7	Access - Rural Residential
2075-3	Shingle Hill Way	Rural Sealed	1000	7	Access - Rural Residential
2075-4	Shingle Hill Way	Rural Sealed	1000	7	Access - Rural Residential
2075-5	Shingle Hill Way	Rural Sealed	1000	7	Access - Rural Residential
2075-6	Shingle Hill Way	Rural Sealed	1000	7	Access - Rural Residential
2075-7	Shingle Hill Way	Rural Sealed	1000	7.2	Access - Rural Residential
2075-8	Shingle Hill Way	Rural Sealed	1000	7.2	Access - Rural Residential
2075-9	Shingle Hill Way	Rural Sealed	1000	8	Access - Rural Residential
2077-1	Shiraz Place	Rural Sealed	70	8	Access - Rural Residential
2079-2	Short Street	Urban Unsealed	90	4.5	Access Unsealed
2079-1	Short Street	Urban Sealed	120	6	Access - Sealed
2080-1	Short Street	Urban Sealed	170	9	Local (Primary)
2090-1	Sibley Road	Rural Sealed	1000	7.4	Access - Rural Residential
2090-2	Sibley Road	Rural Sealed	1000	7.4	Access - Rural Residential
2090-3	Sibley Road	Rural Sealed	690	7.4	Access - Rural Residential
2100-5	Silver Street	Urban Unsealed	100	5.5	Access Unsealed
2100-6	Silver Street	Urban Unsealed	180	4.5	Access Unsealed
2100-1	Silver Street	Urban Sealed	70	4.8	Access - Sealed
2100-3	Silver Street	Urban Sealed	80	6	Access - Sealed
2100-4	Silver Street	Urban Sealed	30	6	Access - Sealed
2100-2	Silver Street	Urban Sealed	120	6.2	Local (Minor)
2110-1	South Street	Urban Sealed	500	6.2	Local (Minor)
2110-2	South Street	Rural Sealed	700	7.2	Access - Rural Residential
2112-1	Southdown Avenue	Rural Sealed	150	7.4	Access - Rural Residential
2538-2b	Southwell Road	Rural Sealed	300	7	Access - Rural Residential
2538-3	Southwell Road	Rural Sealed	530	7	Access - Rural Residential
2538-1	Southwell Road	Rural Sealed	1000	7	Access - Rural Residential
2538-2a	Southwell Road	Rural Sealed	700	7	Access - Rural Residential
2120-10	Spring Range Road	Rural Unsealed	1000	4.5	Access Unsealed

2120-11	Spring Range Road	Rural Unsealed	1000	4.5	Access Unsealed
2120-12	Spring Range Road	Rural Unsealed	970	5.5	Access Unsealed
2120-7	Spring Range Road	Rural Unsealed	1000	5.5	Access Unsealed
2120-8	Spring Range Road	Rural Unsealed	1000	5.5	Access Unsealed
2120-9	Spring Range Road	Rural Unsealed	1000	5.5	Access Unsealed
2120-1	Spring Range Road	Rural Sealed	1000	6.5	Access - Rural Residential
2120-4	Spring Range Road	Rural Sealed	1000	7	Access - Rural Residential
2120-5-S	Spring Range Road	Rural Sealed	730	7	Access - Rural Residential
2120-5A	Spring Range Road	Rural Sealed	270	6.5	Access - Rural Residential
2120-6	Spring Range Road	Rural Sealed	1000	6.5	Access - Rural Residential
2120-2	Spring Range Road Segment 2	Rural Sealed	1000	6.5	Access - Rural Residential
2120-3	Spring Range Road Segment 3	Rural Sealed	1000	7	Access - Rural Residential
2130-1	Stadtmillers Lane	Rural Unsealed	1000	4.3	Access Unsealed
2130-2	Stadtmillers Lane	Rural Unsealed	1000	4.3	Access Unsealed
2130-3	Stadtmillers Lane	Rural Unsealed	760	4	Access Unsealed
269-1	Stock Close Segment 1	Rural Sealed	413	8	Access - Rural Residential
269-2	Stock Close Segment 2	Rural Sealed	393	8	Access - Rural Residential
2145-1	Stretton Court	Urban Sealed	20	5	Access - Sealed
2148-1	Stringy Bark Place	Rural Sealed	430	7.4	Access - Rural Residential
2150-1	Stubbs Place	Urban Sealed	120	5	Access - Sealed
2155-1	Suffolk Avenue	Rural Sealed	300	7.2	Access - Rural Residential
2165-1	Sutton Grange Road	Rural Unsealed	1000	4	Access Unsealed
2165-2	Sutton Grange Road	Rural Unsealed	1000	4	Access Unsealed
2165-3	Sutton Grange Road	Rural Unsealed	480	4	Access Unsealed
2162-21	Sutton Road	Regional Sealed	45	9	Regional
2162-22	Sutton Road	Regional Sealed	1000	9	Regional
2162-23	Sutton Road	Regional Sealed	715	8	Regional
2162-24	Sutton Road	Regional Sealed	575	7.2	Regional
2162-25	Sutton Road	Regional Sealed	620	10	Regional
2162-26	Sutton Road	Regional Sealed	800	8.2	Regional
2162-27	Sutton Road	Regional Sealed	1000	8.2	Regional
2162-28	Sutton Road	Regional Sealed	1000	8.2	Regional
2162-29	Sutton Road	Regional Sealed	1000	7.2	Regional
2162-30	Sutton Road	Regional Sealed	1000	7.2	Regional
2162-31	Sutton Road	Regional Sealed	1000	10	Regional

2162-32	Sutton Road	Regional Sealed	1000	10	Regional
2162-33	Sutton Road	Regional Sealed	1000	10	Regional
2162-34	Sutton Road	Regional Sealed	1000	10	Regional
2162-35	Sutton Road	Regional Sealed	1000	7.2	Regional
2162-36	Sutton Road	Regional Sealed	1000	7.2	Regional
2162-37	Sutton Road	Regional Sealed	1000	7.2	Regional
2162-38	Sutton Road	Regional Sealed	1000	7.2	Regional
2162-39	Sutton Road	Regional Sealed	1025	7.2	Regional
2162-25B	Sutton Road	Regional Sealed	380	10	Regional
2162-26A	Sutton Road	Regional Sealed	200	10	Regional
2552-1	Sutton Road - Bywong Street	Regional Sealed	220	8	Regional
2553-2	Sutton Road - Camp Street	Regional Sealed	370	8	Regional
2559-1	Sutton Road - Victoria Street	Regional Sealed	120	7.5	Regional
2170-1-U	Sykes Road	Rural Unsealed	710	5	Access Unsealed
2170-2	Sykes Road	Rural Unsealed	1000	5	Access Unsealed
2170-3	Sykes Road	Rural Unsealed	1000	4.5	Access Unsealed
2170-4	Sykes Road	Rural Unsealed	1000	4.5	Access Unsealed
2170-5	Sykes Road	Rural Unsealed	1000	4.5	Access Unsealed
2170-6	Sykes Road	Rural Unsealed	1000	4.5	Access Unsealed
2170-7	Sykes Road	Rural Unsealed	160	4.5	Access Unsealed
2170-1	Sykes Road	Rural Sealed	290	6	Access - Rural Residential
2180-1	Sylvia Street	Rural Sealed	1000	6	Access - Rural Residential
2180-2	Sylvia Street	Rural Sealed	30	6	Access - Rural Residential
900-10	Tallagandra Lane	Rural Unsealed	790	7	Access Unsealed
900-11	Tallagandra Lane	Rural Unsealed	1000	6.5	Access Unsealed
900-12	Tallagandra Lane	Rural Unsealed	1000	6.5	Access Unsealed
900-13	Tallagandra Lane	Rural Unsealed	350	6.5	Access Unsealed
900-2	Tallagandra Lane	Rural Unsealed	213	7	Access Unsealed
900-3	Tallagandra Lane	Rural Unsealed	1000	6	Access Unsealed
900-4	Tallagandra Lane	Rural Unsealed	1000	6	Access Unsealed
900-5	Tallagandra Lane	Rural Unsealed	840	6	Access Unsealed
900-6	Tallagandra Lane	Rural Unsealed	330	6	Access Unsealed
900-7	Tallagandra Lane	Rural Unsealed	1000	6	Access Unsealed
900-8	Tallagandra Lane	Rural Unsealed	1000	5	Access Unsealed
900-9	Tallagandra Lane	Rural Unsealed	1000	5	Access Unsealed

900-1	Tallagandra Lane	Rural Sealed	1000	8	Access - Rural Residential
900-2A	Tallagandra Lane	Rural Sealed	787	8	Access - Rural Residential
2200-1	Talmo Road	Rural Unsealed	1000	4	Access Unsealed
2200-2	Talmo Road	Rural Unsealed	425	4	Access Unsealed
2230-1-U	Tangmangaroo Road	Rural Unsealed	920	5	Access Unsealed
2230-2	Tangmangaroo Road	Rural Unsealed	1000	5.5	Access Unsealed
2230-3	Tangmangaroo Road	Rural Unsealed	1000	5	Access Unsealed
2230-4	Tangmangaroo Road	Rural Unsealed	1000	5	Access Unsealed
2230-5	Tangmangaroo Road	Rural Unsealed	1000	4.7	Access Unsealed
2230-6	Tangmangaroo Road	Rural Unsealed	1000	4.7	Access Unsealed
2230-7	Tangmangaroo Road	Rural Unsealed	1000	4.7	Access Unsealed
2230-8	Tangmangaroo Road	Rural Unsealed	1000	4.7	Access Unsealed
2230-9	Tangmangaroo Road	Rural Unsealed	740	4.7	Access Unsealed
2230-1-S	Tangmangaroo Road	Rural Sealed	80	7	Access - Rural Residential
2208-1	Tara Lane	Rural Unsealed	400	5.5	Access Unsealed
2211-1	Telford Lane	Rural Unsealed	860	4	Access Unsealed
2214-1	Thane Court	Urban Sealed	50	5.5	Access - Sealed
2505-1	The Vineyards Road	Rural Sealed	1000	8.2	Access - Rural Residential
2505-2	The Vineyards Road	Rural Sealed	1000	8.2	Access - Rural Residential
2505-3	The Vineyards Road	Rural Sealed	872	8.2	Access - Rural Residential
2220-1	Therry Street	Urban Sealed	200	10	Local (Primary)
2225-1	Thoroughbred Drive	Rural Sealed	370	7.4	Access - Rural Residential
1173-1	Throsby Lane	Rural Sealed	230	6	Access - Rural Residential
2235-1	Tomago Street	Urban Unsealed	140	3	Access Unsealed
2240-1	Townsend Place	Urban Sealed	130	7	Local (Minor)
2250-1	Triggs Close	Rural Sealed	440	5.5	Access - Rural Residential
2260-1	Turton Place	Rural Sealed	680	7	Access - Rural Residential
2262-1	Turtons Road	Rural Unsealed	970	4	Access Unsealed
2509-1	Two Sticks Road	Rural Unsealed	800	4.2	Access Unsealed
2270-3	Twynham Street	Urban Sealed	130	5	Access - Sealed
2270-1	Twynham Street	Urban Sealed	150	6.2	Local (Minor)
2270-2	Twynham Street	Urban Sealed	180	6.2	Local (Minor)
2290-1	Vallance Drive	Rural Sealed	790	6.6	Access - Rural Residential
2292-1	Vallencia Drive	Rural Sealed	330	7.6	Access - Rural Residential
2300-1	Vaughan Drive	Rural Sealed	1000	7	Access - Rural Residential

2300-2	Vaughan Drive	Rural Sealed	260	7	Access - Rural Residential
2559-3b	Victoria Street (Sutton)	Urban Unsealed	400	4.5	Access Unsealed
2559-3a	Victoria Street (Sutton)	Urban Sealed	300	6	Access - Sealed
2559-2	Victoria Street (Sutton)	Urban Sealed	410	6.5	Local (Minor)
2310-1	Victoria Street (Yass)	Urban Sealed	200	6	Access - Sealed
2310-3	Victoria Street (Yass)	Urban Sealed	220	8	Local (Secondary)
2310-2	Victoria Street (Yass)	Urban Sealed	230	8	Local (Secondary)
2317-1	Vine Close	Rural Sealed	590	7.3	Access - Rural Residential
2316-1	Vivian Lane	Rural Unsealed	78	4	Access Unsealed
2312-1	Wades Road	Rural Unsealed	1000	4	Access Unsealed
2312-2	Wades Road	Rural Unsealed	1000	4	Access Unsealed
2312-3	Wades Road	Rural Unsealed	800	4	Access Unsealed
2591-1	Walgrove Road	Rural Sealed	187	7	Access - Rural Residential
2591-2	Walgrove Road	Rural Sealed	1182	7	Access - Rural Residential
2315-1	Walker Place	Urban Sealed	150	6	Access - Sealed
2539-10	Wallaroo Road	Rural Sealed	1000	6.5	Access - Rural Residential
2539-11	Wallaroo Road	Rural Sealed	1000	6.5	Access - Rural Residential
2539-12	Wallaroo Road	Rural Sealed	940	6.5	Access - Rural Residential
2539-2	Wallaroo Road	Rural Sealed	440	7.5	Access - Rural Residential
2539-3B	Wallaroo Road	Rural Sealed	140	7.5	Access - Rural Residential
2539-4	Wallaroo Road	Rural Sealed	1000	6.6	Access - Rural Residential
2539-5	Wallaroo Road	Rural Sealed	1000	6.6	Access - Rural Residential
2539-6	Wallaroo Road	Rural Sealed	1000	7	Access - Rural Residential
2539-7	Wallaroo Road	Rural Sealed	1000	6.8	Access - Rural Residential
2539-8	Wallaroo Road	Rural Sealed	1000	6.8	Access - Rural Residential
2539-9	Wallaroo Road	Rural Sealed	1000	6.8	Access - Rural Residential
2539-3A	Wallaroo Road	Rural Sealed	860	7.5	Access - Rural Residential
370-4-U	Walls Junction Road	Rural Unsealed	240	5	Access Unsealed
370-5	Walls Junction Road	Rural Unsealed	1000	5	Access Unsealed
370-6	Walls Junction Road	Rural Unsealed	700	5	Access Unsealed
370-1	Walls Junction Road	Rural Sealed	1000	5.8	Access - Rural Residential
370-2	Walls Junction Road	Rural Sealed	1000	6	Access - Rural Residential
370-3	Walls Junction Road	Rural Sealed	1000	6	Access - Rural Residential
370-4-S	Walls Junction Road	Rural Sealed	760	6	Access - Rural Residential

2320-15-U	Wargeila Road	Rural Unsealed	230	5.5	Access Unsealed
2320-16	Wargeila Road	Rural Unsealed	1000	5	Access Unsealed
2320-17	Wargeila Road	Rural Unsealed	1000	5.5	Access Unsealed
2320-18	Wargeila Road	Rural Unsealed	1000	6	Access Unsealed
2320-19	Wargeila Road	Rural Unsealed	1000	5.5	Access Unsealed
2320-20	Wargeila Road	Rural Unsealed	1000	5.5	Access Unsealed
2320-21	Wargeila Road	Rural Unsealed	1000	5.5	Access Unsealed
2320-22	Wargeila Road	Rural Unsealed	920	5.5	Access Unsealed
2320-1	Wargeila Road	Rural Sealed	1000	6.5	Access - Rural Residential
2320-10	Wargeila Road	Rural Sealed	1000	6.4	Access - Rural Residential
2320-11	Wargeila Road	Rural Sealed	1000	6.4	Access - Rural Residential
2320-12	Wargeila Road	Rural Sealed	1000	6.7	Access - Rural Residential
2320-13	Wargeila Road	Rural Sealed	1000	6.7	Access - Rural Residential
2320-14	Wargeila Road	Rural Sealed	1000	6.7	Access - Rural Residential
2320-15-S	Wargeila Road	Rural Sealed	770	7	Access - Rural Residential
2320-2	Wargeila Road	Rural Sealed	1000	6.4	Access - Rural Residential
2320-3	Wargeila Road	Rural Sealed	1000	6.4	Access - Rural Residential
2320-4	Wargeila Road	Rural Sealed	1000	6.4	Access - Rural Residential
2320-5	Wargeila Road	Rural Sealed	1000	6.4	Access - Rural Residential
2320-6	Wargeila Road	Rural Sealed	1000	6.4	Access - Rural Residential
2320-7	Wargeila Road	Rural Sealed	1000	6.4	Access - Rural Residential
2320-8	Wargeila Road	Rural Sealed	1000	6.6	Access - Rural Residential
2320-9	Wargeila Road	Rural Sealed	1000	6.4	Access - Rural Residential
2330-1	Warrambalulah Street	Urban Sealed	180	6	Access - Sealed
2330-2	Warrambalulah Street	Urban Sealed	250	6	Access - Sealed
2345-1	Waterview Road	Rural Unsealed	1000	4	Access Unsealed
2345-2	Waterview Road	Rural Unsealed	730	4	Access Unsealed
2355-1	Wattle Glen	Rural Sealed	260	7	Access - Rural Residential
278-1	Wee Jasper Road	Regional Unsealed	1000	5.5	Access Unsealed
278-10	Wee Jasper Road	Regional Unsealed	1000	4.5	Access Unsealed
278-11	Wee Jasper Road	Regional Unsealed	1000	5	Access Unsealed
278-12	Wee Jasper Road	Regional Unsealed	1000	5	Access Unsealed
278-13	Wee Jasper Road	Regional Unsealed	1000	5.5	Access Unsealed

278-14	Wee Jasper Road	Regional Unsealed	1000	5	Access Unsealed
278-15	Wee Jasper Road	Regional Unsealed	1000	4.5	Access Unsealed
278-16-U	Wee Jasper Road	Regional Unsealed	570	5	Access Unsealed
278-2	Wee Jasper Road	Regional Unsealed	1000	4.5	Access Unsealed
278-3	Wee Jasper Road	Regional Unsealed	1000	4.5	Access Unsealed
278-4	Wee Jasper Road	Regional Unsealed	1000	5	Access Unsealed
278-5	Wee Jasper Road	Regional Unsealed	1000	4.5	Access Unsealed
278-6	Wee Jasper Road	Regional Unsealed	1000	4.5	Access Unsealed
278-7	Wee Jasper Road	Regional Unsealed	1000	4.5	Access Unsealed
278-8	Wee Jasper Road	Regional Unsealed	1000	4.5	Access Unsealed
278-9	Wee Jasper Road	Regional Unsealed	1000	5	Access Unsealed
278-16	Wee Jasper Road	Regional Sealed	430	6	Regional
278-17	Wee Jasper Road	Regional Sealed	1000	7.5	Regional
278-18	Wee Jasper Road	Regional Sealed	1000	7.5	Regional
278-19	Wee Jasper Road	Regional Sealed	1000	7.5	Regional
278-20	Wee Jasper Road	Regional Sealed	1000	7.4	Regional
278-21	Wee Jasper Road	Regional Sealed	1000	6.4	Regional
278-22	Wee Jasper Road	Regional Sealed	1000	6.4	Regional
278-23	Wee Jasper Road	Regional Sealed	1000	6.4	Regional
278-24	Wee Jasper Road	Regional Sealed	1000	7	Regional
278-25	Wee Jasper Road	Regional Sealed	1000	7	Regional
278-26a	Wee Jasper Road	Regional Sealed	795	7	Regional
278-28b	Wee Jasper Road	Regional Sealed	383	8	Regional
278-29	Wee Jasper Road	Regional Sealed	1000	8	Regional
278-30	Wee Jasper Road	Regional Sealed	1000	6.4	Regional
278-31	Wee Jasper Road	Regional Sealed	1000	6.4	Regional
278-32	Wee Jasper Road	Regional Sealed	1000	8	Regional
278-33	Wee Jasper Road	Regional Sealed	1000	8	Regional
278-34	Wee Jasper Road	Regional Sealed	1000	7.2	Regional
278-35	Wee Jasper Road	Regional Sealed	1000	7.2	Regional
278-36	Wee Jasper Road	Regional Sealed	1000	7.2	Regional
278-37	Wee Jasper Road	Regional Sealed	1000	7	Regional
278-38	Wee Jasper Road	Regional Sealed	1000	7	Regional
278-39	Wee Jasper Road	Regional Sealed	1000	7.2	Regional
278-40	Wee Jasper Road	Regional Sealed	1000	7	Regional

278-41	Wee Jasper Road	Regional Sealed	1000	7	Regional
278-42	Wee Jasper Road	Regional Sealed	1000	7	Regional
278-43	Wee Jasper Road	Regional Sealed	1000	7	Regional
278-44	Wee Jasper Road	Regional Sealed	1000	7	Regional
278-45	Wee Jasper Road	Regional Sealed	1000	6.6	Regional
278-46	Wee Jasper Road	Regional Sealed	1000	6.6	Regional
278-47	Wee Jasper Road	Regional Sealed	1000	6.6	Regional
278-48	Wee Jasper Road	Regional Sealed	1000	6.6	Regional
278-49	Wee Jasper Road	Regional Sealed	1000	6.6	Regional
278-50	Wee Jasper Road	Regional Sealed	1000	6.6	Regional
278-51	Wee Jasper Road	Regional Sealed	1000	6.6	Regional
278-52	Wee Jasper Road	Regional Sealed	1000	6.4	Regional
278-53	Wee Jasper Road	Regional Sealed	1000	6.4	Regional
278-54	Wee Jasper Road	Regional Sealed	1000	6.4	Regional
278-55	Wee Jasper Road	Regional Sealed	1000	6.6	Regional
278-56	Wee Jasper Road	Regional Sealed	1000	6.6	Regional
278-57	Wee Jasper Road	Regional Sealed	1000	6.6	Regional
278-58	Wee Jasper Road	Regional Sealed	1000	6.6	Regional
278-59	Wee Jasper Road	Regional Sealed	1000	6.6	Regional
278-60	Wee Jasper Road	Regional Sealed	1000	6.6	Regional
278-61	Wee Jasper Road	Regional Sealed	1000	6.6	Regional
278-62	Wee Jasper Road	Regional Sealed	1000	6.6	Regional
278-63	Wee Jasper Road	Regional Sealed	1000	6.6	Regional
278-64	Wee Jasper Road	Regional Sealed	1000	6.6	Regional
278-65	Wee Jasper Road	Regional Sealed	1000	6.6	Regional
278-66	Wee Jasper Road	Regional Sealed	1000	6.6	Regional
278-67	Wee Jasper Road	Regional Sealed	1000	6.6	Regional
278-68	Wee Jasper Road	Regional Sealed	1000	6.6	Regional
278-69	Wee Jasper Road	Regional Sealed	1000	6.6	Regional
278-70	Wee Jasper Road	Regional Sealed	1000	6.6	Regional
278-71	Wee Jasper Road	Regional Sealed	430	9	Regional
278-26b	Wee Jasper Road	Regional Sealed	205	8	Regional
278-27	Wee Jasper Road	Regional Sealed	1000	8	Regional
278-28a	Wee Jasper Road	Regional Sealed	617	8	Regional
1010-2	Wee Jasper Road - Grand Junction Road	Regional Sealed	100	8	Regional

1010-1	Wee Jasper Road - Grand Junction Road	Regional Sealed	80	8	Regional
1010-3	Wee Jasper Road - Grand Junction Road	Regional Sealed	100	8	Regional
1010-4	Wee Jasper Road - Grand Junction Road	Regional Sealed	110	11	Regional
1020-1	Wee Jasper Road - Green Street	Regional Sealed	160	8	Regional
2340-3	Wee Jasper Road - Warroo Road	Regional Sealed	250	13	Regional
2340-1	Wee Jasper Road - Warroo Road	Regional Sealed	90	8	Regional
2340-4	Wee Jasper Road - Warroo Road	Regional Sealed	250	13	Regional
2340-5	Wee Jasper Road - Warroo Road	Regional Sealed	100	13	Regional
2340-2	Wee Jasper Road - Warroo Road	Regional Sealed	90	8	Regional
2370-2	Weemilah Street	Urban Sealed	130	7	Local (Minor)
2370-1	Weemilah Street	Urban Sealed	90	7	Local (Minor)
2370-3	Weemilah Street	Urban Sealed	130	7	Local (Minor)
2381-1	Wellington Road	Urban Unsealed	210	4	Access Unsealed
2380-2	Wellington Street	Urban Sealed	200	6	Access - Sealed
2380-1	Wellington Street	Urban Sealed	150	6	Access - Sealed
2380-3	Wellington Street	Urban Sealed	170	8	Local (Secondary)
2380-4	Wellington Street	Urban Sealed	80	18	Local (Primary)
2563-1a	Wells Place	Rural Sealed	140	6	Access - Rural Residential
2563-1b	Wells Place	Rural Sealed	270	6	Access - Rural Residential
2563-1c	Wells Place	Rural Sealed	190	6	Access - Rural Residential
2390-2	West Street	Urban Sealed	200	6	Access - Sealed
2560-1	West Street	Urban Sealed	170	6	Access - Sealed
2390-1	West Street	Urban Sealed	250	6	Access - Sealed
2390-3	West Street	Urban Sealed	215	7	Local (Minor)
2390-4	West Street	Urban Sealed	49	7	Local (Minor)
2565-1	Westmead Lane	Rural Unsealed	750	4.5	Access Unsealed
2405-1	White Flag Road	Rural Unsealed	1000	4	Access Unsealed
2405-2	White Flag Road	Rural Unsealed	1000	4	Access Unsealed
2405-3	White Flag Road	Rural Unsealed	400	4	Access Unsealed
2400-1	Whitefields Road	Rural Unsealed	1000	4	Access Unsealed
2400-2	Whitefields Road	Rural Unsealed	1000	4	Access Unsealed
2400-3	Whitefields Road	Rural Unsealed	670	4	Access Unsealed
2410-1	Whites Road	Rural Unsealed	1000	5.5	Access Unsealed
2410-2	Whites Road	Rural Unsealed	1170	5.5	Access Unsealed
2521-1	Wickes Road	Rural Sealed	280	6.5	Access - Rural Residential

2596-1	William Street	Urban Sealed	265	7	Local (Minor)
2420-1	Williams Place	Urban Unsealed	220	5	Access Unsealed
2425-1	Wilson Place	Urban Sealed	110	6.5	Local (Minor)
2541-1	Woodgrove Close	Rural Sealed	1000	7.5	Access - Rural Residential
2541-2	Woodgrove Close	Rural Sealed	460	7.5	Access - Rural Residential
2430-1	Woodleigh Drive	Rural Sealed	1000	7	Access - Rural Residential
2430-2	Woodleigh Drive	Rural Sealed	200	7	Access - Rural Residential
2435-1	Woods Close	Rural Sealed	880	7.3	Access - Rural Residential
2440-2-U	Woolgarlo Road	Rural Unsealed	390	4.5	Access Unsealed
2440-3	Woolgarlo Road	Rural Unsealed	1000	4.5	Access Unsealed
2440-4	Woolgarlo Road	Rural Unsealed	1000	5	Access Unsealed
2440-5	Woolgarlo Road	Rural Unsealed	390	4.5	Access Unsealed
2440-1	Woolgarlo Road	Rural Sealed	1000	6.4	Access - Rural Residential
2440-2-S	Woolgarlo Road	Rural Sealed	610	6.4	Access - Rural Residential
2450-2	Woolrych Street	Urban Sealed	140	5.5	Access - Sealed
2450-1	Woolrych Street	Urban Sealed	180	6	Access - Sealed
2450-3	Woolrych Street	Urban Sealed	140	6	Access - Sealed
2460-1	Worth Street	Urban Sealed	170	12	Local (Primary)
886-1	Wurrungul Lane	Rural Unsealed	1000	6.5	Access Unsealed
886-2	Wurrungul Lane	Rural Unsealed	1000	6.5	Access Unsealed
886-3	Wurrungul Lane	Rural Unsealed	20	6.5	Access Unsealed
2480-12-U	Yass River Road	Rural Unsealed	930	6	Access Unsealed
2480-13	Yass River Road	Rural Unsealed	1000	5	Access Unsealed
2480-14	Yass River Road	Rural Unsealed	1000	5	Access Unsealed
2480-15-U	Yass River Road	Rural Unsealed	420	5	Access Unsealed
2480-22	Yass River Road	Rural Unsealed	1000	5	Access Unsealed
2480-23	Yass River Road	Rural Unsealed	1000	5	Access Unsealed
2480-24	Yass River Road	Rural Unsealed	1000	5	Access Unsealed
2480-25	Yass River Road	Rural Unsealed	1000	5	Access Unsealed
2480-26	Yass River Road	Rural Unsealed	1000	5	Access Unsealed
2480-27	Yass River Road	Rural Unsealed	1000	5	Access Unsealed
2480-28	Yass River Road	Rural Unsealed	1000	5	Access Unsealed
2480-29	Yass River Road	Rural Unsealed	1000	5	Access Unsealed

2480-30	Yass River Road	Rural Unsealed	1000	5	Access Unsealed
2480-31	Yass River Road	Rural Unsealed	1000	5	Access Unsealed
2480-32	Yass River Road	Rural Unsealed	1000	5.5	Access Unsealed
2480-33	Yass River Road	Rural Unsealed	1000	5	Access Unsealed
2480-34	Yass River Road	Rural Unsealed	1000	5	Access Unsealed
2480-35	Yass River Road	Rural Unsealed	1000	5.5	Access Unsealed
2480-36	Yass River Road	Rural Unsealed	1000	6.5	Access Unsealed
2480-37-U	Yass River Road	Rural Unsealed	420	6	Access Unsealed
2480-21B	Yass River Road	Rural Unsealed	458	5.3	Access Unsealed
2480-1	Yass River Road	Rural Sealed	1000	7.4	Access - Rural Residential
2480-10B	Yass River Road	Rural Sealed	290	8.5	Access - Rural Residential
2480-11	Yass River Road	Rural Sealed	1000	8.5	Access - Rural Residential
2480-12-S	Yass River Road	Rural Sealed	70	8.5	Access - Rural Residential
2480-15-S	Yass River Road	Rural Sealed	580	7.4	Access - Rural Residential
2480-16	Yass River Road	Rural Sealed	1000	7.4	Access - Rural Residential
2480-17-S	Yass River Road	Rural Sealed	920	7	Access - Rural Residential
2480-2	Yass River Road	Rural Sealed	1000	7	Access - Rural Residential
2480-3	Yass River Road	Rural Sealed	1000	7	Access - Rural Residential
2480-37-S	Yass River Road	Rural Sealed	580	7.4	Access - Rural Residential
2480-38	Yass River Road	Rural Sealed	420	7.4	Access - Rural Residential
2480-4	Yass River Road	Rural Sealed	1000	6.4	Access - Rural Residential
2480-5	Yass River Road	Rural Sealed	1000	7.4	Access - Rural Residential
2480-6	Yass River Road	Rural Sealed	1000	6.4	Access - Rural Residential
2480-7	Yass River Road	Rural Sealed	1000	6.4	Access - Rural Residential
2480-8-S	Yass River Road	Rural Sealed	450	6.4	Access - Rural Residential
2480-10A	Yass River Road	Rural Sealed	710	7	Access - Rural Residential
2480-17	Yass River Road	Rural Sealed	80	8	Access - Rural Residential
2480-18	Yass River Road	Rural Sealed	1000	8	Access - Rural Residential
2480-19	Yass River Road	Rural Sealed	1000	8	Access - Rural Residential
2480-20	Yass River Road	Rural Sealed	658	8	Access - Rural Residential

2480-8B	Yass River Road	Rural Sealed	550	7	Access - Rural Residential
2480-9B	Yass River Road	Rural Sealed	145	7	Access - Rural Residential
2480-9A	Yass River Road	Rural Sealed	855	7	Access - Rural Residential
2480-20A	Yass River Road	Rural Sealed	342	8	Access - Rural Residential
2480- 21A	Yass River Road	Rural Sealed	542	8	Access - Rural Residential
2482-1	Yass Valley Way	Rural Sealed	1000	9	Access - Rural Residential
2482-2	Yass Valley Way	Rural Sealed	1000	8.4	Access - Rural Residential
2482-3	Yass Valley Way	Rural Sealed	1000	8.4	Access - Rural Residential
2482-4	Yass Valley Way	Rural Sealed	1000	8.4	Access - Rural Residential
2482-5	Yass Valley Way	Rural Sealed	1000	8.5	Access - Rural Residential
2482-6	Yass Valley Way	Rural Sealed	300	12	Access - Rural Residential
2482-10	Yass Valley Way	Regional Sealed	1000	14.3	Regional
2482-11	Yass Valley Way	Regional Sealed	200	11	Regional
2482-14	Yass Valley Way	Regional Sealed	135	11	Regional
2482-15	Yass Valley Way	Regional Sealed	1000	11	Regional
2482-16	Yass Valley Way	Regional Sealed	1000	11	Regional
2482-17	Yass Valley Way	Regional Sealed	1000	11	Regional
2482-18	Yass Valley Way	Regional Sealed	330	11	Regional
2482-6-b	Yass Valley Way	Regional Sealed	285	11	Regional
2482-7	Yass Valley Way	Regional Sealed	1000	10	Regional
2482-8	Yass Valley Way	Regional Sealed	1000	14.3	Regional
2482-9	Yass Valley Way	Regional Sealed	1000	14.3	Regional
530-1	Yass Valley Way - Comur Street	Regional Sealed	300	10	Regional
530-5	Yass Valley Way - Comur Street	Regional Sealed	235	19	Regional
530-2	Yass Valley Way - Comur Street	Regional Sealed	80	10	Regional
530-10	Yass Valley Way - Comur Street	Regional Sealed	125	8	Regional
530-7	Yass Valley Way - Comur Street	Regional Sealed	235	20	Regional
530-3	Yass Valley Way - Comur Street	Regional Sealed	245	10	Regional
530-8	Yass Valley Way - Comur Street	Regional Sealed	235	20	Regional
530-4	Yass Valley Way - Comur Street	Regional Sealed	230	20.5	Regional
530-6	Yass Valley Way - Comur Street	Regional Sealed	230	20	Regional
530-9	Yass Valley Way - Comur Street	Regional Sealed	75	22	Regional
1240-5	Yass Valley Way - Laidlaw Street	Regional Sealed	100	15	Regional
1240-2	Yass Valley Way - Laidlaw Street	Regional Sealed	585	13	Regional

1240-3	Yass Valley Way - Laidlaw Street	Regional Sealed	235	13	Regional
1240-1	Yass Valley Way - Laidlaw Street	Regional Sealed	100	8	Regional
1240-4	Yass Valley Way - Laidlaw Street	Regional Sealed	280	16	Regional
1240-7	Yass Valley Way - Laidlaw Street	Regional Sealed	180	15.5	Regional
1240-6	Yass Valley Way - Laidlaw Street	Regional Sealed	235	18	Regional
2495-1	Yellow Box Place	Rural Sealed	480	7.4	Access - Rural Residential
2490-1	Yeo Crescent	Urban Sealed	340	10	Local (Primary)
2490-3	Yeo Crescent	Urban Sealed	100	11.5	Local (Primary)
2490-2	Yeo Crescent	Urban Sealed	400	11.5	Local (Primary)
2500-1	Yeumburra Road	Rural Unsealed	1000	4.7	Access Unsealed
2500-2	Yeumburra Road	Rural Unsealed	1000	4.7	Access Unsealed
2500-3	Yeumburra Road	Rural Unsealed	1000	4.5	Access Unsealed
2500-4	Yeumburra Road	Rural Unsealed	190	4	Access Unsealed
2600-1	Zouch Road	Rural Sealed	1000	7	Access - Rural Residential
2600-2	Zouch Road	Rural Sealed	240	7	Access - Rural Residential

APPENDIX C

Example Calculation of Contribution Rates



EXAMPLE FOR LOCAL PRIMARY ROAD PER KM FOR A THREE-AXLE RIGID (BOGEY) RETURN EMPTY.

All costs and design life figures are based on data provided by Yass Valley Council. Costs are in July 2020 dollars. June 2020 All Groups CPI Sydney Index (114.7) to be used as base for indexation.

ESTIMATED ECONOMIC LIFE (ESA)

$$\text{Design Traffic ESA} = 5.0 \times 10^5 \text{ ESA}$$

$$\text{Design Life} = 20 \text{ years}$$

$$\text{Economic Life (estimate according to YVC)} = 80 \text{ years}$$

$$\begin{aligned} \text{Economic Life (ESA)} &= \text{Economic Life / Design Life} \times \text{Design Traffic ESA} \\ &= 80\text{y} / 20\text{y} \times 5.0 \times 10^5 \text{ ESA} \\ &= 2.0 \times 10^6 \text{ ESA} \end{aligned}$$

Design Traffic sourced from Yass Valley Council's Road Standards Policy (2017).
Design Life and Economic Life sourced from Yass Valley Council.

MAINTENANCE COST OVER ECONOMIC LIFE

$$\begin{aligned} &= \text{maintenance cost/year} \times \text{economic life} \\ &= \$1,600/\text{y} \times 80\text{y} \\ &= \$128,000 \end{aligned}$$

Maintenance costs are estimates sourced from Yass Valley Council based on costs Council have incurred for annual maintenance.

COST OF RESEAL OVER ECONOMIC LIFE

$$\begin{aligned} &= \frac{\text{economic life} - \text{frequency of reseal}}{\text{frequency of reseal} \times \text{cost of reseal inc allowance for patching}} \\ &= (80\text{y} - 20\text{y}) / 20\text{y} \times \$60,000 \\ &= \$180,000 \end{aligned}$$

Note: because the road receives a full rebuild at 80 years, only 3 reseals are allowed for at 20, 40, and 60 years.

TOTAL COST OVER ECONOMIC LIFE (EL)

$$\begin{aligned} &= \text{Maintenance cost over EL} + \text{Cost of reseal over EL} + \text{Cost of rebuild at EL} \\ &= \$128,000 + \$180,000 + \$550,000 \\ &= \$858,000 \end{aligned}$$



COST/ESA

$$\begin{aligned} &= \text{Total Cost Over Economic Life/Estimated Economic Life (ESA)} \\ &= (\$858,000)/(2.0 \times 10^6 \text{ESA}) \\ &= \$0.429/\text{ESA} \end{aligned}$$

The above is the cost per ESA to rebuild and maintain a km portion of road over its economic life.

TONNES/ESA (3 AXLE BOGEY)

$$\begin{aligned} \text{ESA } 100\% \text{ loaded} &= 3.58 \text{ ESA} \\ \text{ESA } 0\% \text{ loaded} &= 0.51 \text{ ESA} \\ \text{ESA round trip} &= 4.09 \text{ ESA} \\ \text{Payload} &= 13.12t \\ \text{Tonnes/ESA} &= 13.12t/4.09\text{ESA} = \mathbf{3.21t/ESA} \end{aligned}$$

Essentially, every 3.21 tonnes of hauled material in a 3 axle bogey results in the generation of 1 ESA on the road; so, using the cost/ESA and Tonnes/ESA values, we are able to establish a relationship in terms of cost/tonne.

COST/TONNE

$$\begin{aligned} &= \frac{\text{cost}}{\text{ESA}} \times \frac{\text{ESA}}{\text{tonnes}} \\ &= \frac{\$0.429}{\text{ESA}} \times \frac{\text{ESA}}{3.21t} \\ &= \$0.429/3.21t = \mathbf{\$0.134/t} \end{aligned}$$

The above is calculated for one km of road; therefore, the contributions rate is:

$$= \mathbf{\$0.134/t.km}$$



SLR Wollongong Office

Level 1, The Central Building,
UoW Innovation Campus,
North Wollongong, NSW, 2520
(Registered Office)

T: 1300 434 443

wollongong@slrconsulting.com

www.slrconsulting.com

SLR Australia

SLR Consulting Australia Pty Ltd
Tenancy 202, Submarine School
Sub Base Platypus, 120 High Street
North Sydney, NSW, 2060
(Registered Office)

T: 1300 434 443

sydney@slrconsulting.com

SLR New Zealand

SLR Consulting NZ Limited
5 Duncan St, Nelson 7043
(Registered Office)

T: 0800 757 695

nelson@slrconsulting.com

